

FORT BENNING, *Georgia*






Fort Benning, founded in October 1918, covers 150,000 acres and is located 3 miles East of Columbus, Georgia, off U. S. Hi-Way 27, is named in honor of Brigadier General Henry Louis Benning, an outstanding general of the Confederate Army—is the nation's largest officers training center and home of the Infantry School, the Infantry Board, the 2nd Armored Division, the Infantry's newly formed parachute troops and numerous other non-divisional units.

Lawson Field is located on the edge of the post proper and is named in honor of Captain William Ross Lawson, who was killed in a crash at Wright Field in 1923 after a distinguished record in World War No. 1.

COMMISSIONED
OFFICERS HOME



MARRIED
NON-COM.
OFFICERS HOMES

COMMANDANT'S
HOME





INFANTRY SCHOOL BUILDING

INFANTRY SCHOOL LIBRARY





INCOMING OFFICER CANDIDATES



OFFICER
CANDIDATE
QUARTERS







OFFICERS
CLUB

BACHELOR
OFFICERS QUARTERS

GOLF COURSE






HOSPITAL


DISPENSARY



NURSES
HOME







SERVICE
CLUBS






CHAPELS











OFFICER CANDIDATES
RECEIVING INSTRUCTIONS
ON VARIOUS TYPES OF ARMS








AUTOMOTIVE
INSTRUCTION








BOWLING



OUTDOOR ARENA



DOUGHBOY STADIUM



GOUDY FIELD




MAIN
ENTRANCE

BENNING BOULEVARD






HEADQUARTERS, FORT BENNING







THEATRES






PARA - TROOPS







MAIN
EXCHANGE



BRANCH EXCHANGE



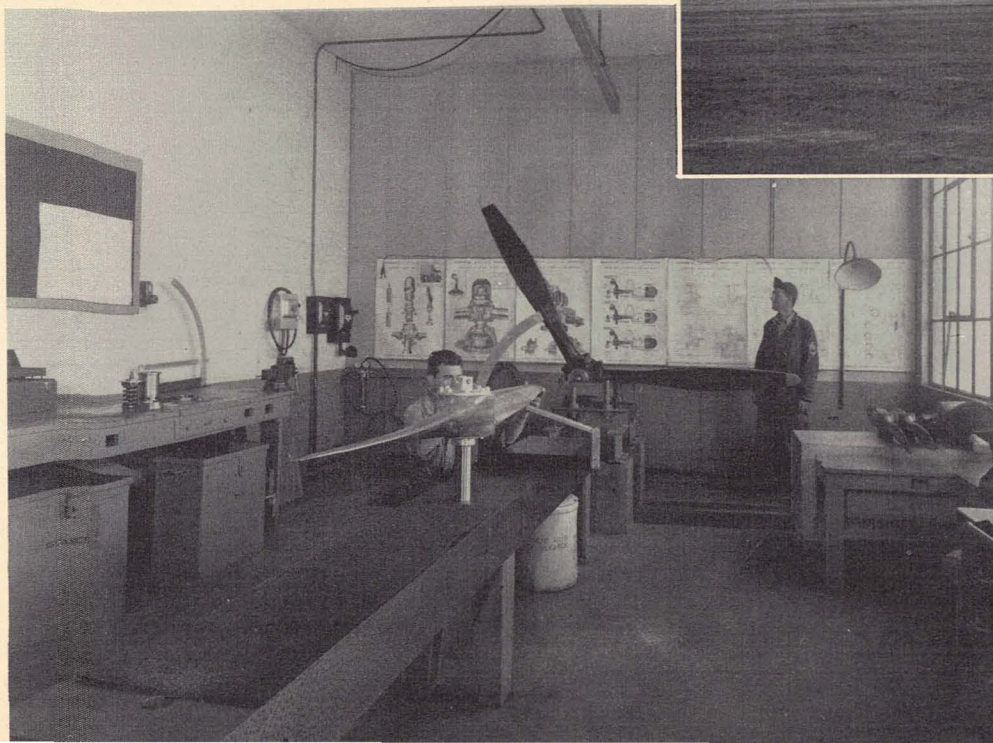


ON THE RANGE








HERE AND THERE
AROUND LAWSON FIELD




PROPELLOR
SECTION




LINK TRAINER



HANGERS




IN MEMORY
TO A DOG




ONE OF
THE WELL KNOWN
LAND MARKS




ALSO
IN THE
SERVICE
OF
UNCLE SAM





CAMOUFLAGE


REMINDER TO THE ROOKIES




WHERE TO, SOLDIER?



- FT. MEADE 790 MI
- CP. BEAUREGARD 1,051 MI.
- FT. TAYLOR 804 MI.
- CAMP EDWARDS 1,278 MI
- FT. WOOD 1,030 MI.
- FORT BRAGG 486 MI
- BERLIN 4,102 MI.
- FT. CROCKETT 843 MI
- NORTH POLE 3,707 MI.
- MARCH FIELD 2,284 MI
- CAMP CROFT 319 MI
- ROME 4,080 MI.
- LONDON 5,003 MI.
- HELL 6,801 MI.




29TH INFANTRY
BARRACKS AND
DRILL FIELD




FIRE HOUSE







CHOW TIME




FORT BENNING'S "OWN"



SCENES IN QUARTERMASTER WAREHOUSE




OBSTACLE COURSE





POST EXCHANGE GROCERY






BARRACKS





GUEST
HOUSE







TOUGHENING UP





REVIEW



PHOTOGRAPHS COURTESY OF
161ST PHOTOGRAPHIC CO. INFANTRY SCHOOL
AND LAWSON FIELD AIR FORCE

PUBLISHED BY
UNIVERSAL PRESS, SAN ANTONIO, TEXAS
IN COOPERATION WITH THE
FORT BENNING PUBLIC RELATIONS OFFICE

PASTE YOUR PHOTO HERE

Name _____

Address _____

