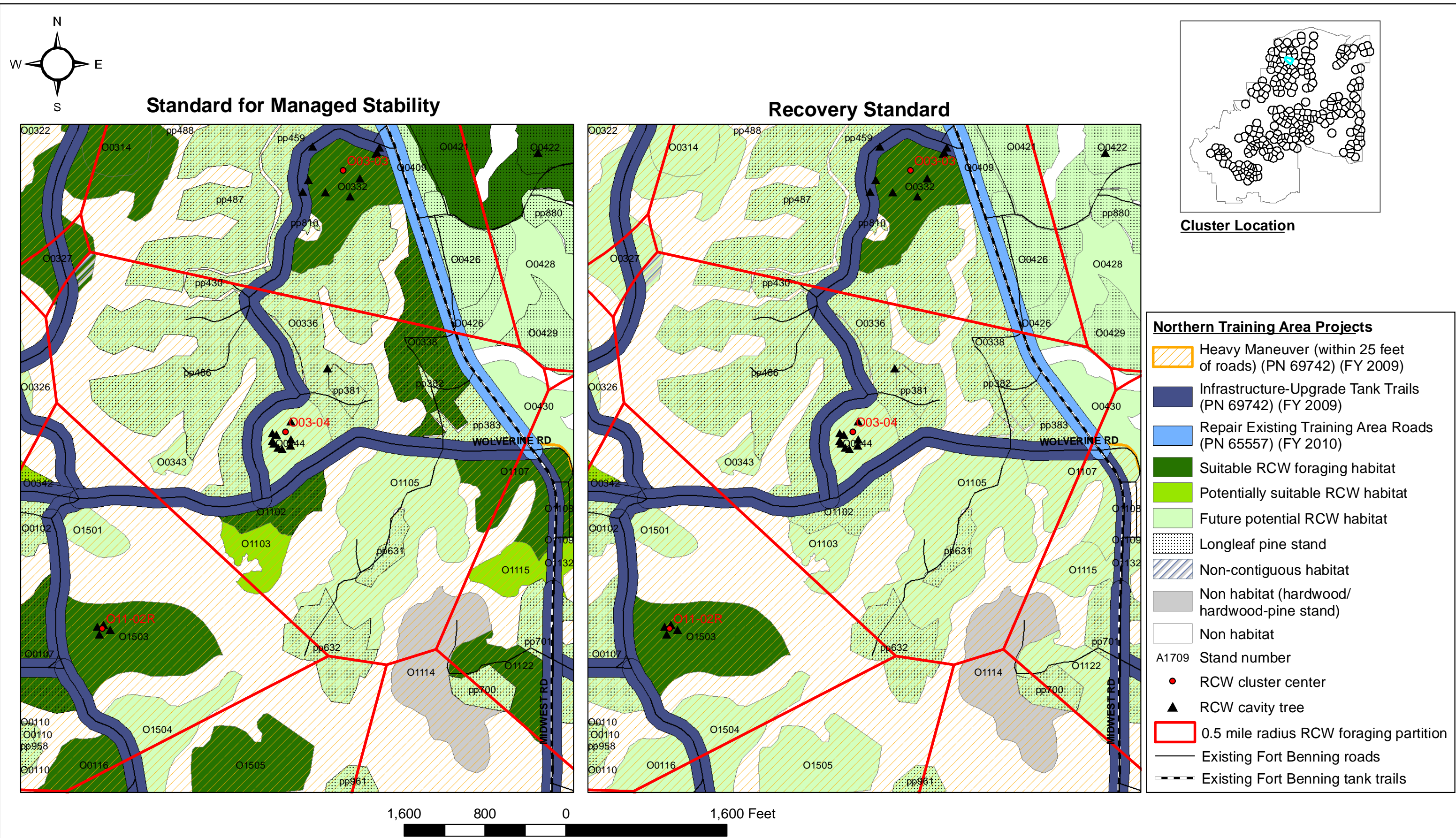
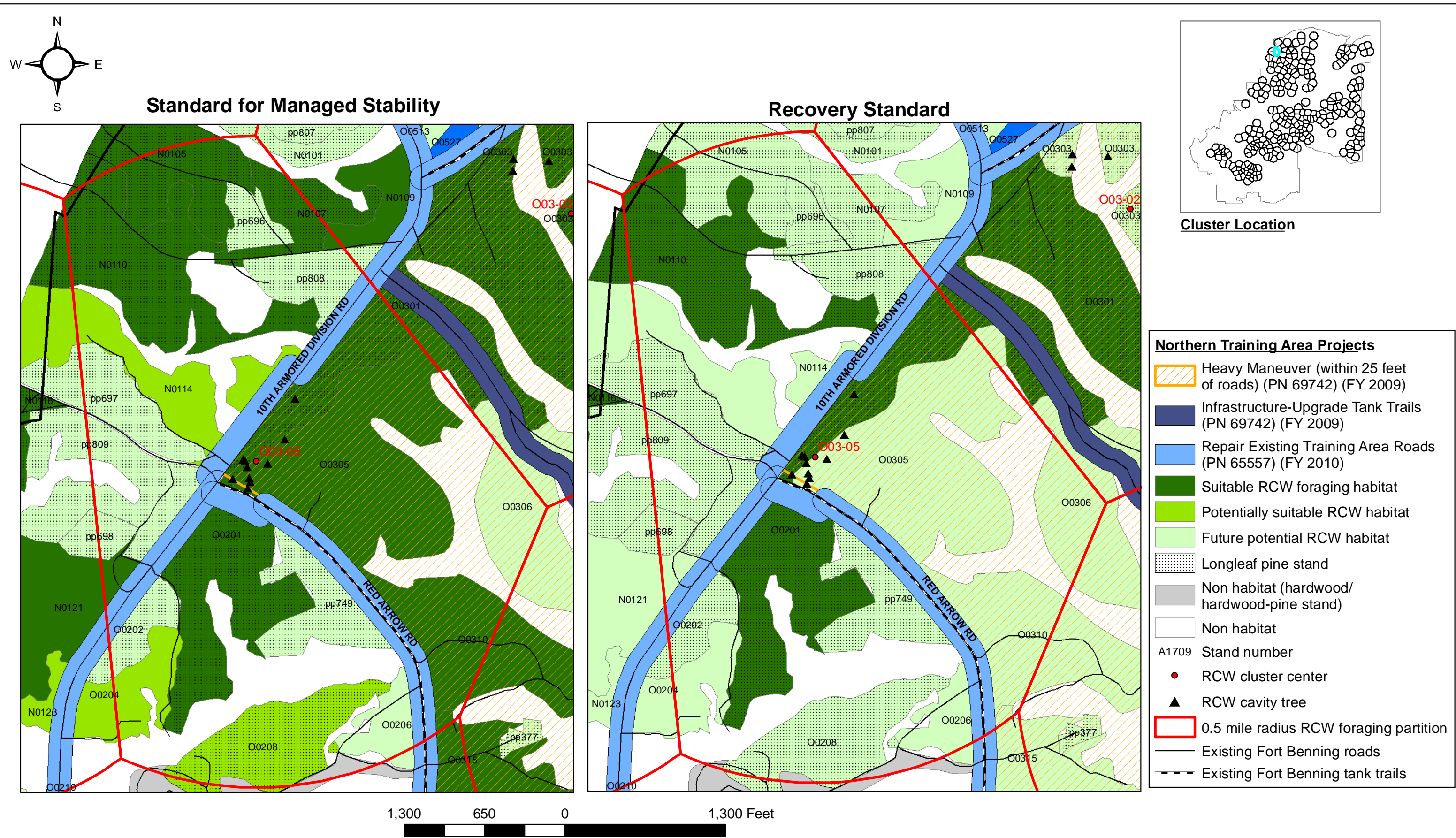


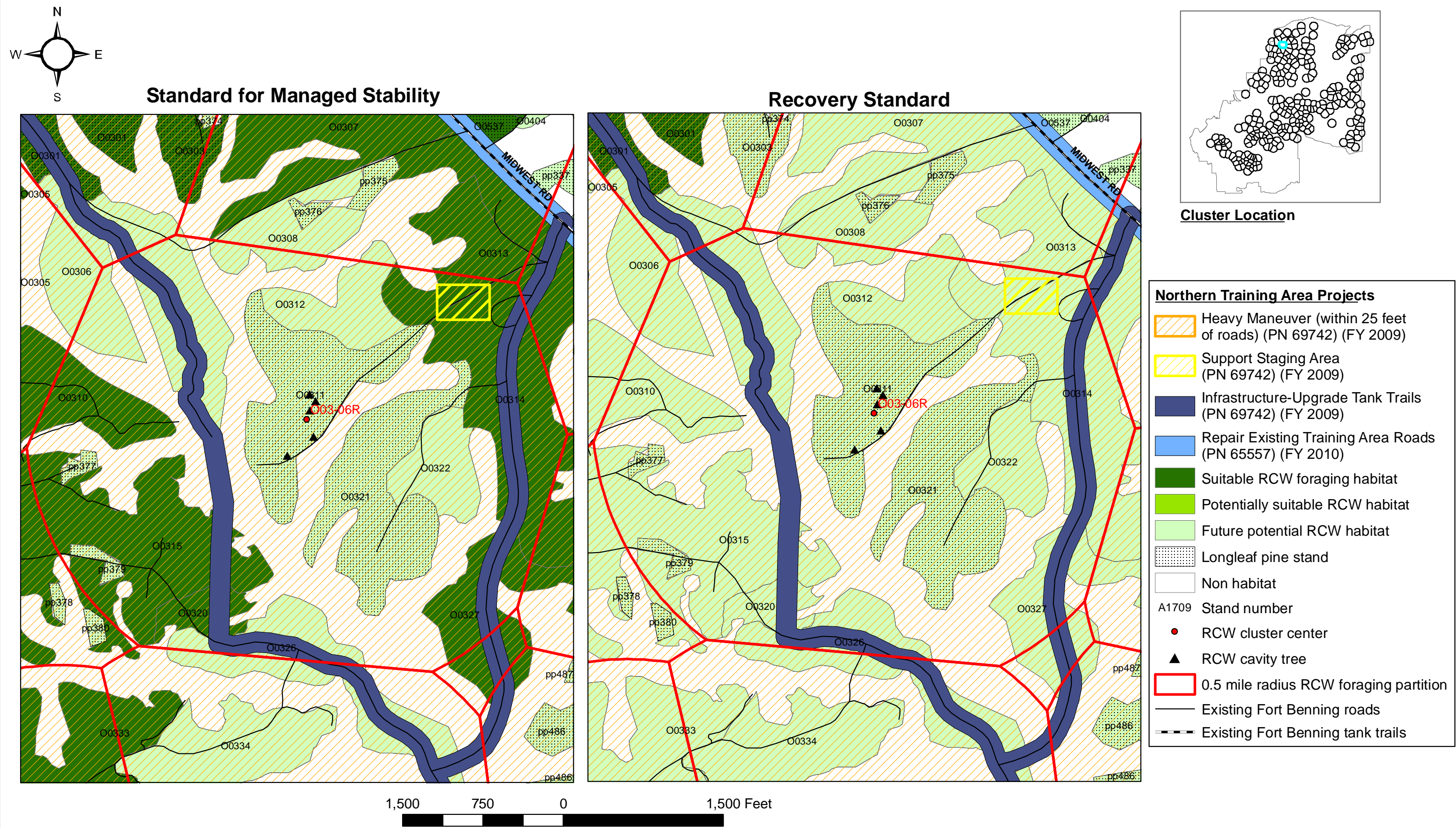
APPENDIX I
RED-COCKADED WOODPECKER (RCW)
FORAGING PARTION FIGURES FOR THE
STANDARD FOR MANAGED STABILITY (SMS)
AND RECOVERY STANDARDS (RS),
ALTERNATIVES A AND B, MANEUVER CENTER
OF EXCELLENCE PROJECTS



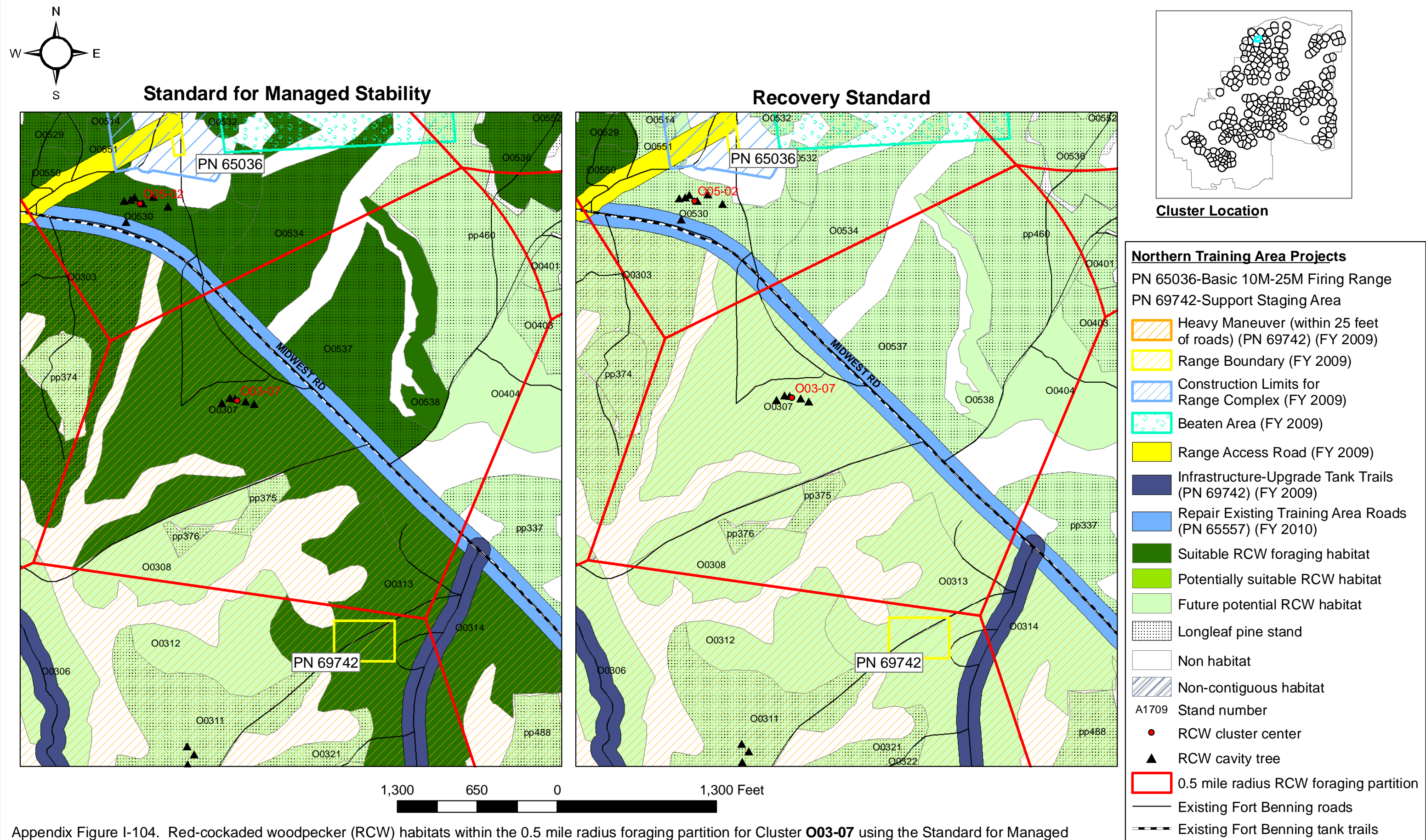
Appendix Figure I-101. Red-cockaded woodpecker (RCW) habitats within the 0.5 mile radius foraging partition for Cluster **003-04** using the Standard for Managed Stability and the Recovery Standard (USFWS 2003) for proposed Maneuver Center of Excellence projects, Alternatives A and B, Fort Benning, Georgia.



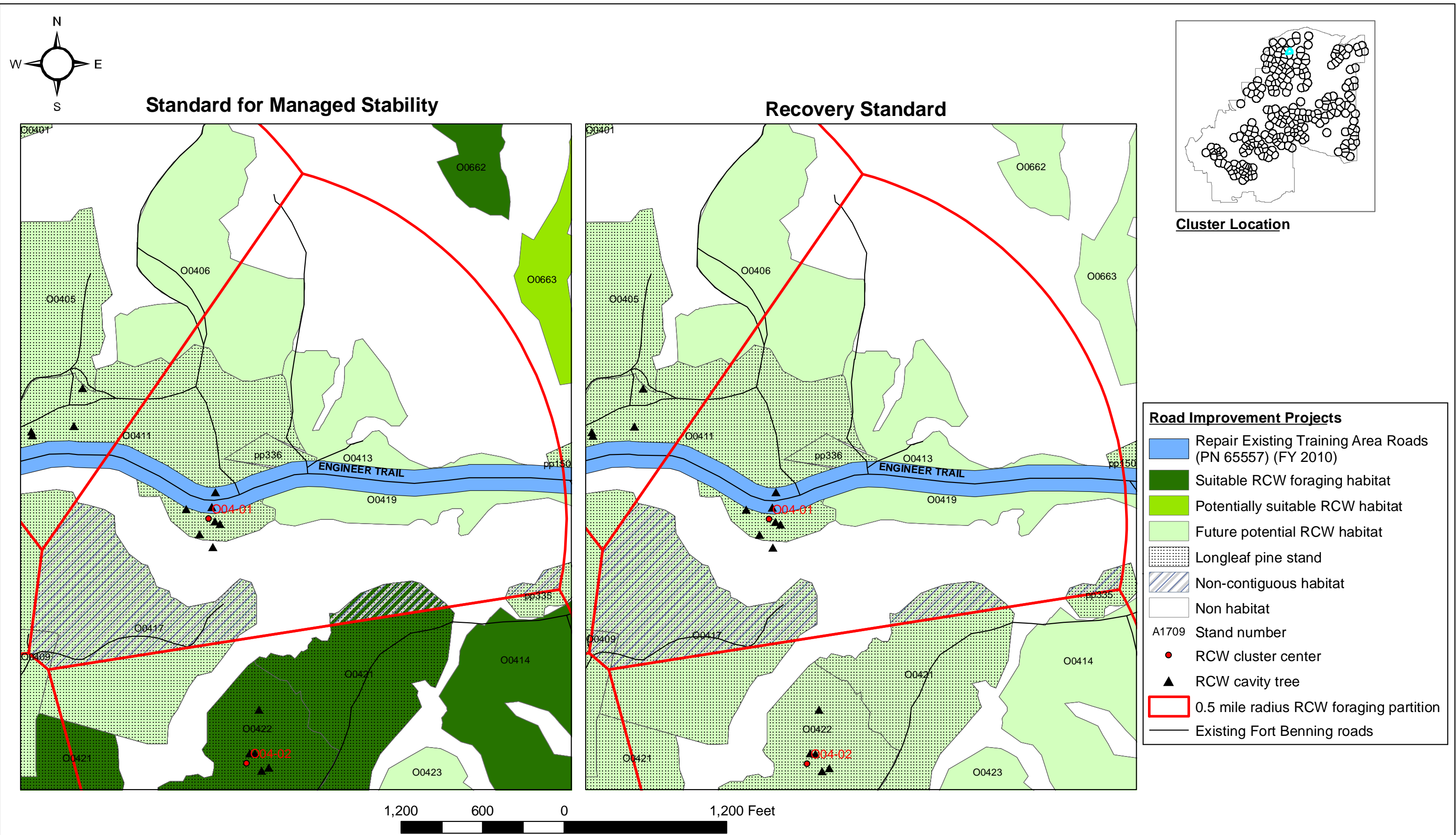
Appendix Figure I-102. Red-cockaded woodpecker (RCW) habitats within the 0.5 mile radius foraging partition for Cluster **003-05** using the Standard for Managed Stability and the Recovery Standard (USFWS 2003) for proposed Maneuver Center of Excellence projects, Alternatives A and B, Fort Benning, Georgia.



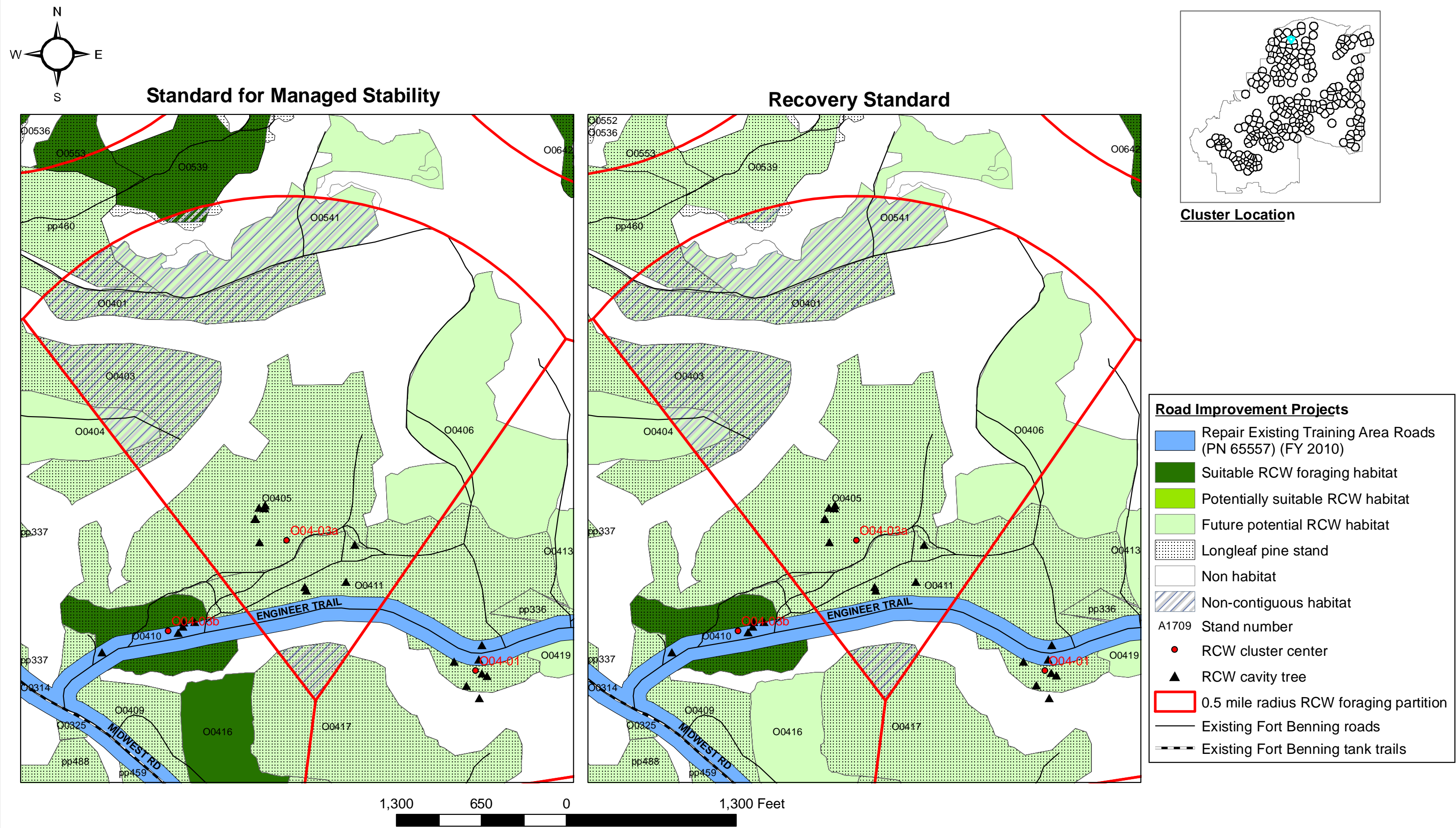
Appendix Figure I-103. Red-cockaded woodpecker (RCW) habitats within the 0.5 mile radius foraging partition for Cluster **003-06R** using the Standard for Managed Stability and the Recovery Standard (USFWS 2003) for proposed Maneuver Center of Excellence projects, Alternatives A and B, Fort Benning, Georgia.



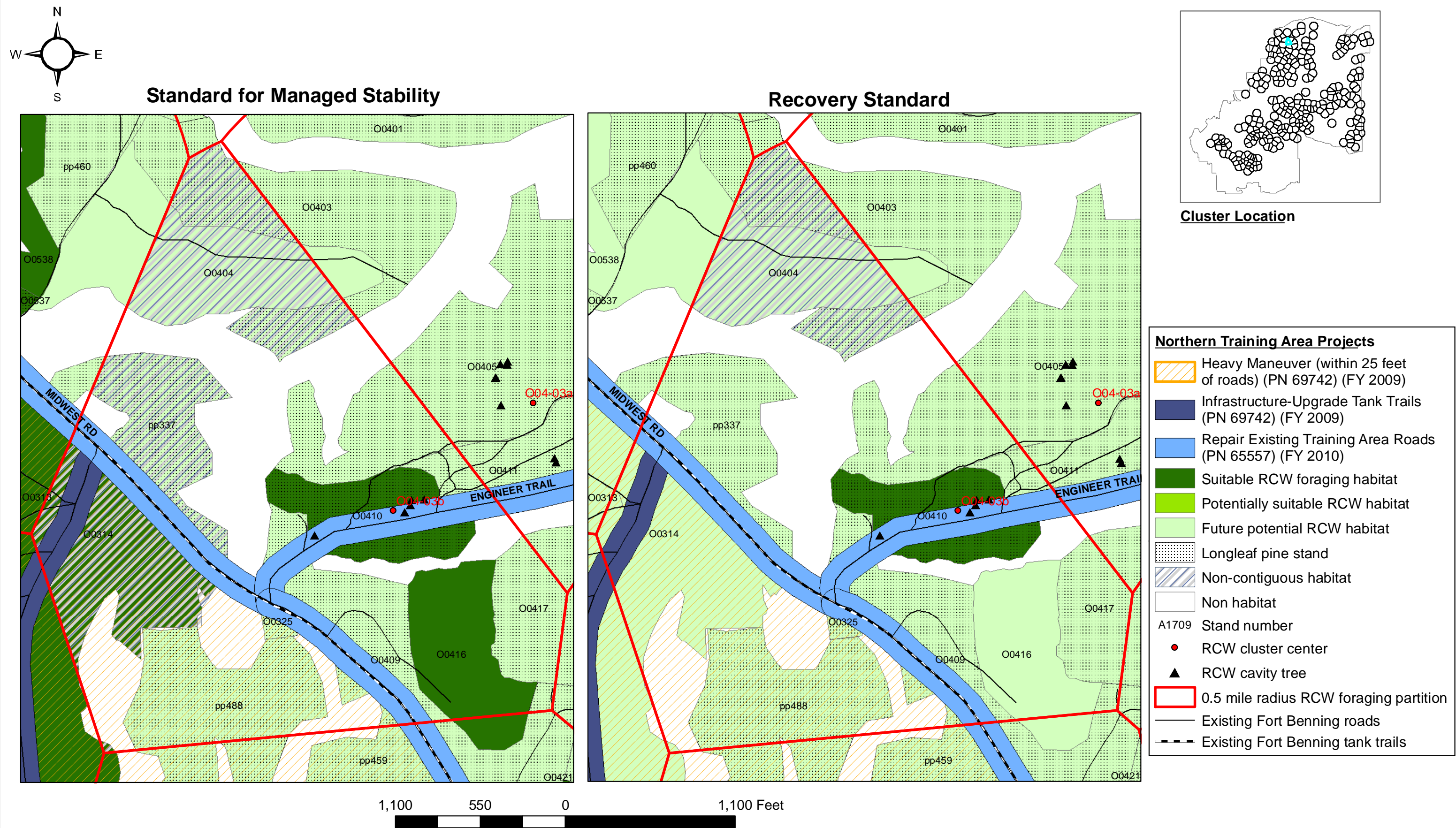
Appendix Figure I-104. Red-cockaded woodpecker (RCW) habitats within the 0.5 mile radius foraging partition for Cluster **003-07** using the Standard for Managed Stability and the Recovery Standard (USFWS 2003) for proposed Maneuver Center of Excellence projects, Alternatives A and B, Fort Benning, Georgia.



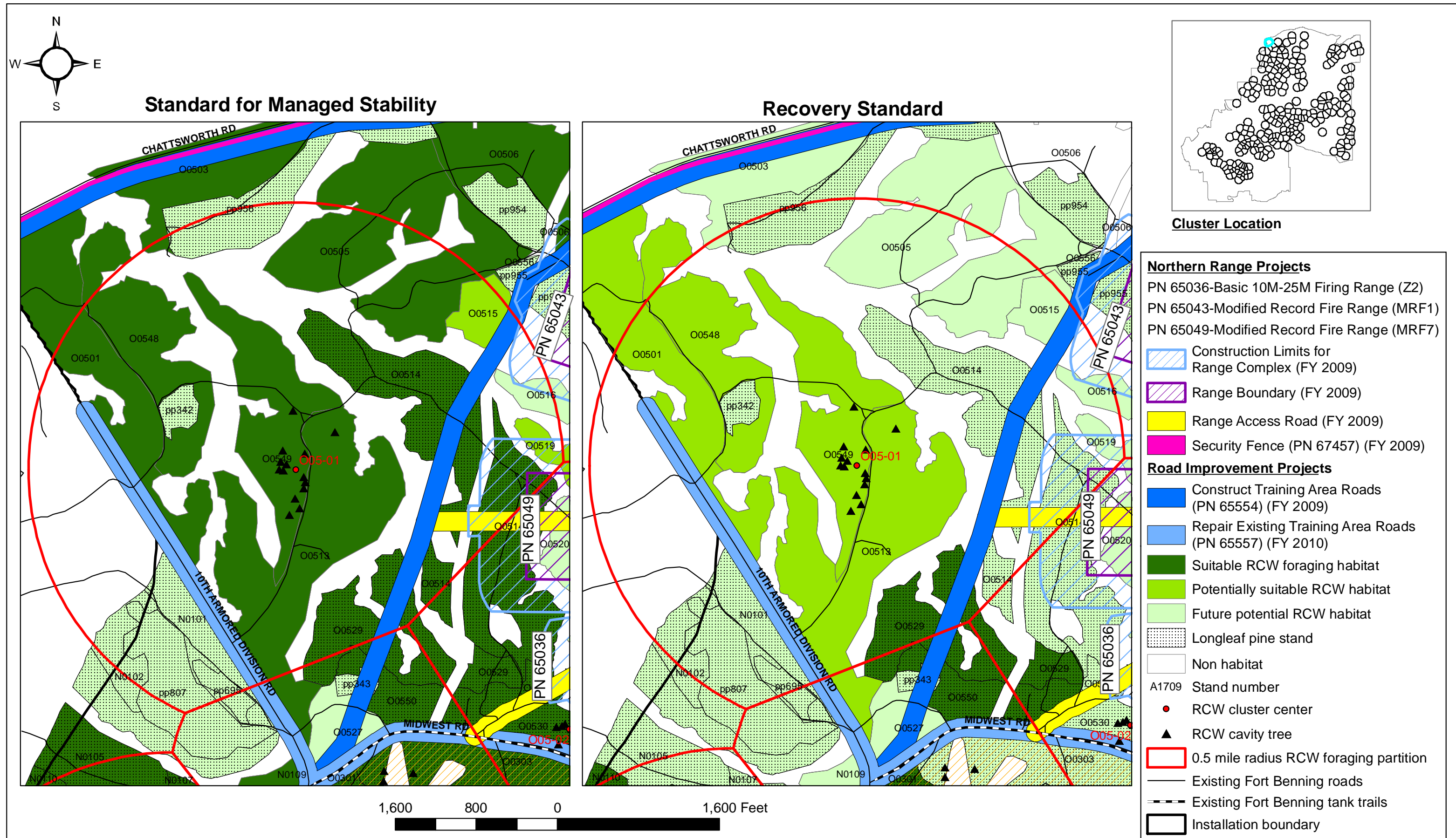
Appendix Figure I-105. Red-cockaded woodpecker (RCW) habitats within the 0.5 mile radius foraging partition for Cluster **004-01** using the Standard for Managed Stability and the Recovery Standard (USFWS 2003) for proposed Maneuver Center of Excellence projects, Alternatives A and B, Fort Benning, Georgia.

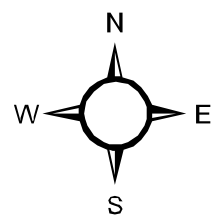


Appendix Figure I-106. Red-cockaded woodpecker (RCW) habitats within the 0.5 mile radius foraging partition for Cluster **004-03a** using the Standard for Managed Stability and the Recovery Standard (USFWS 2003) for proposed Maneuver Center of Excellence projects, Alternatives A and B, Fort Benning, Georgia.

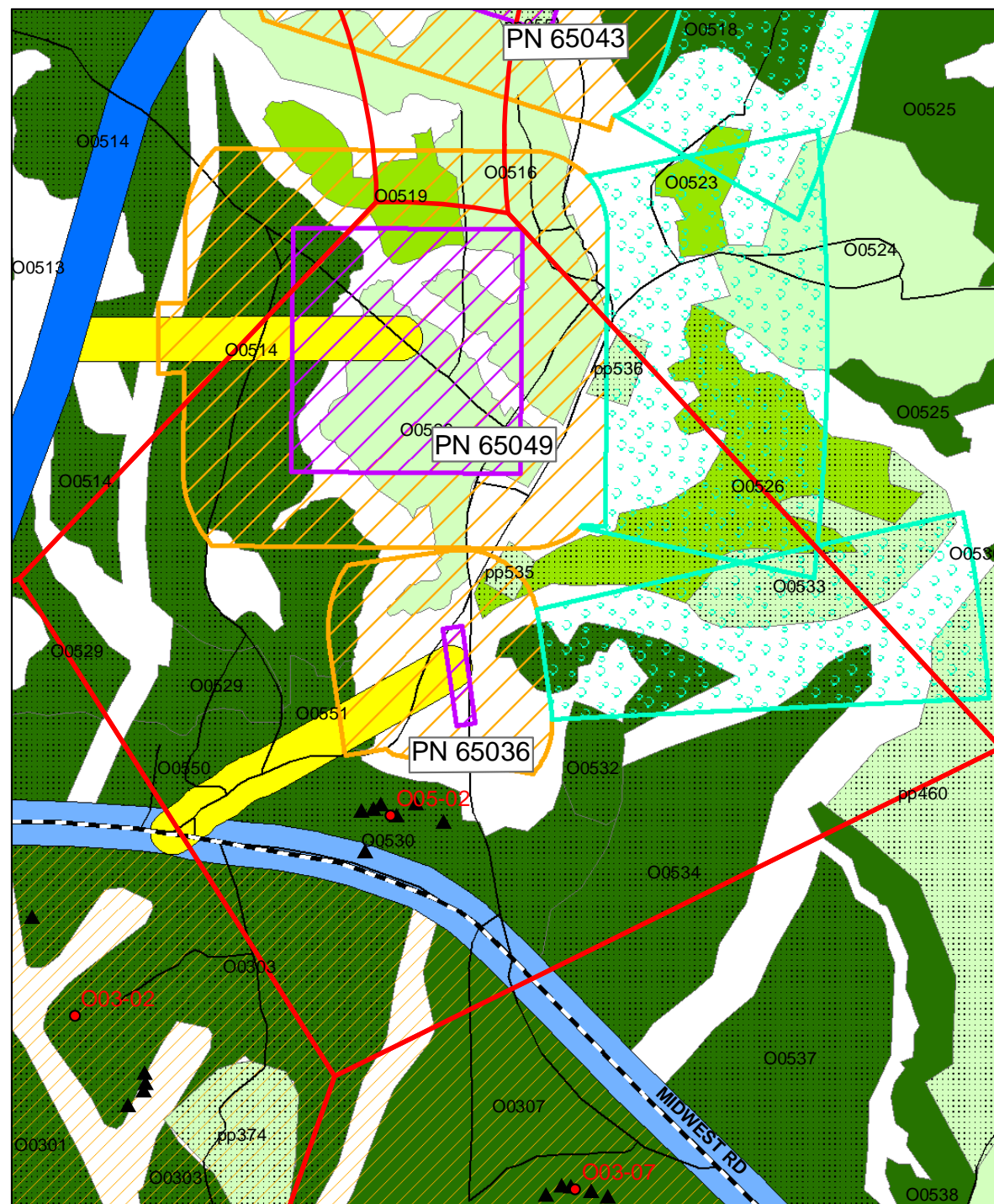


Appendix Figure I-107. Red-cockaded woodpecker (RCW) habitats within the 0.5 mile radius foraging partition for Cluster **004-03b** using the Standard for Managed Stability and the Recovery Standard (USFWS 2003) for proposed Maneuver Center of Excellence projects, Alternatives A and B, Fort Benning, Georgia.

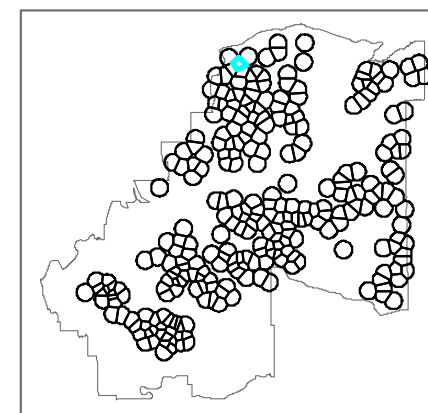
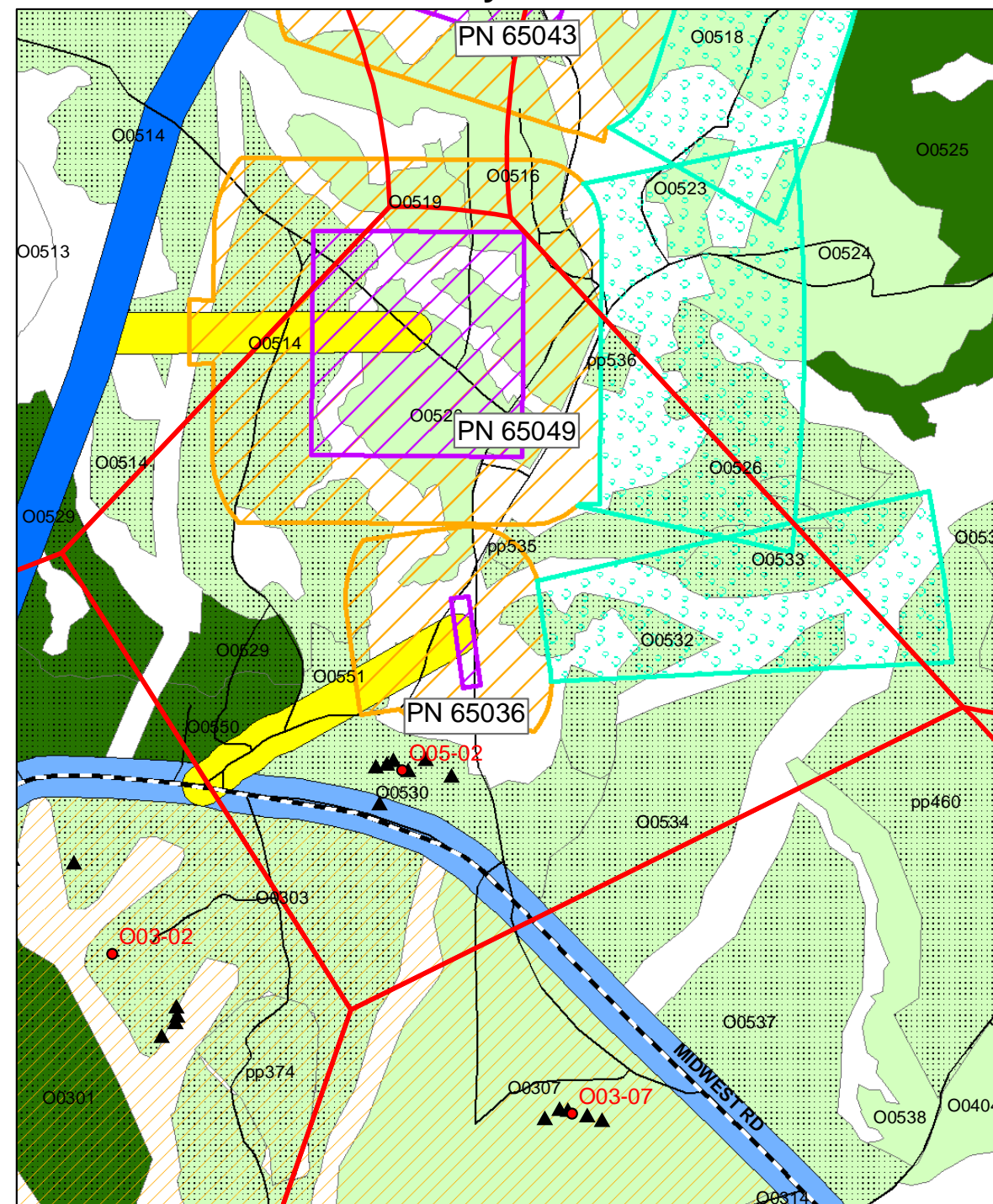




Standard for Managed Stability



Recovery Standard



Cluster Location

Northern Range Projects

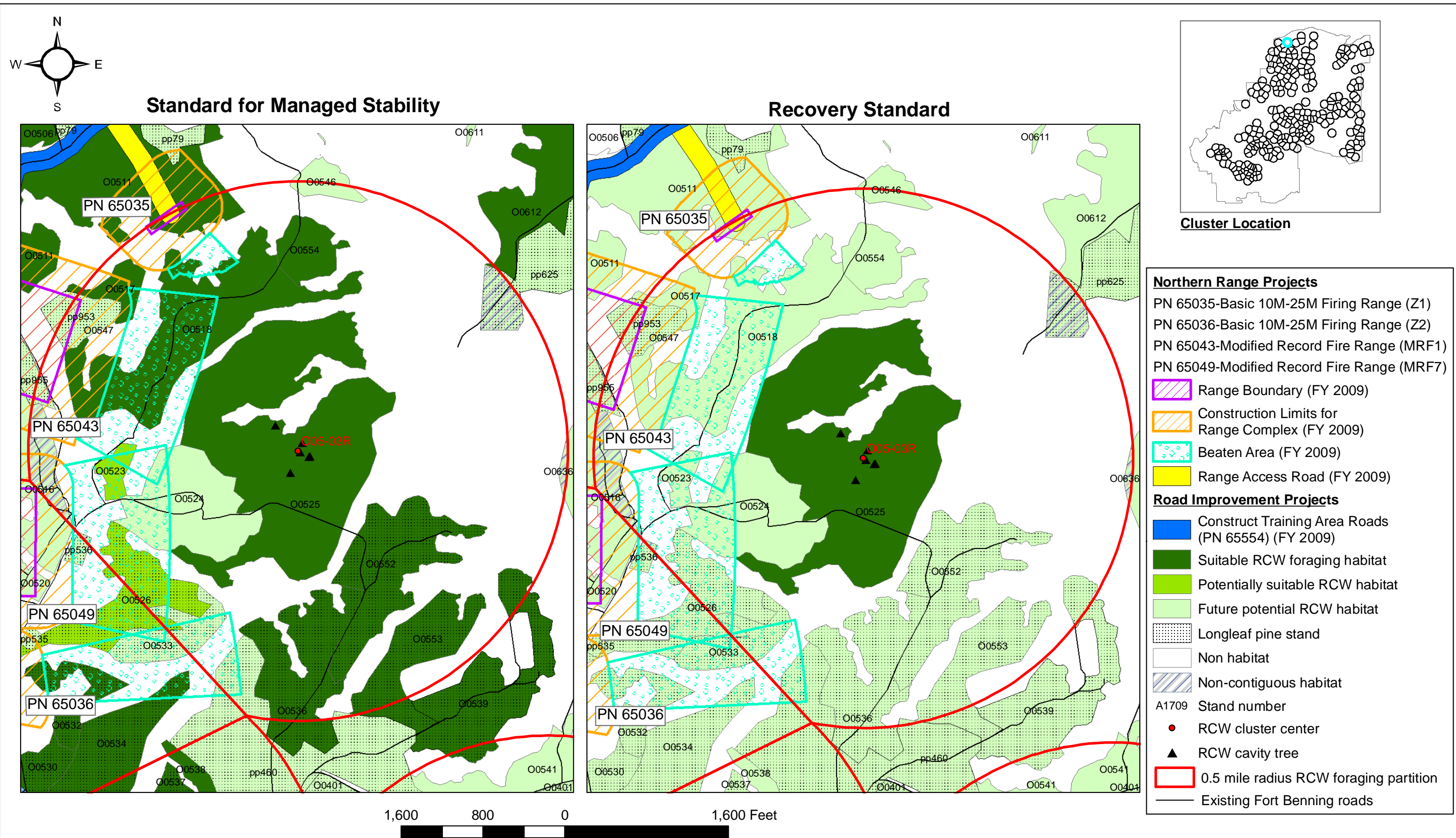
- PN 65036-Basic 10M-25M Firing Range (Z2)
- PN 65043-Modified Record Fire Range (MRF1)
- PN 65049-Modified Record Fire Range (MRF7)

- Range Boundary (FY 2009)
- Construction Limits for Range Complex (FY 2009)
- Beaten Area (FY 2009)
- Range Access Road (FY 2009)

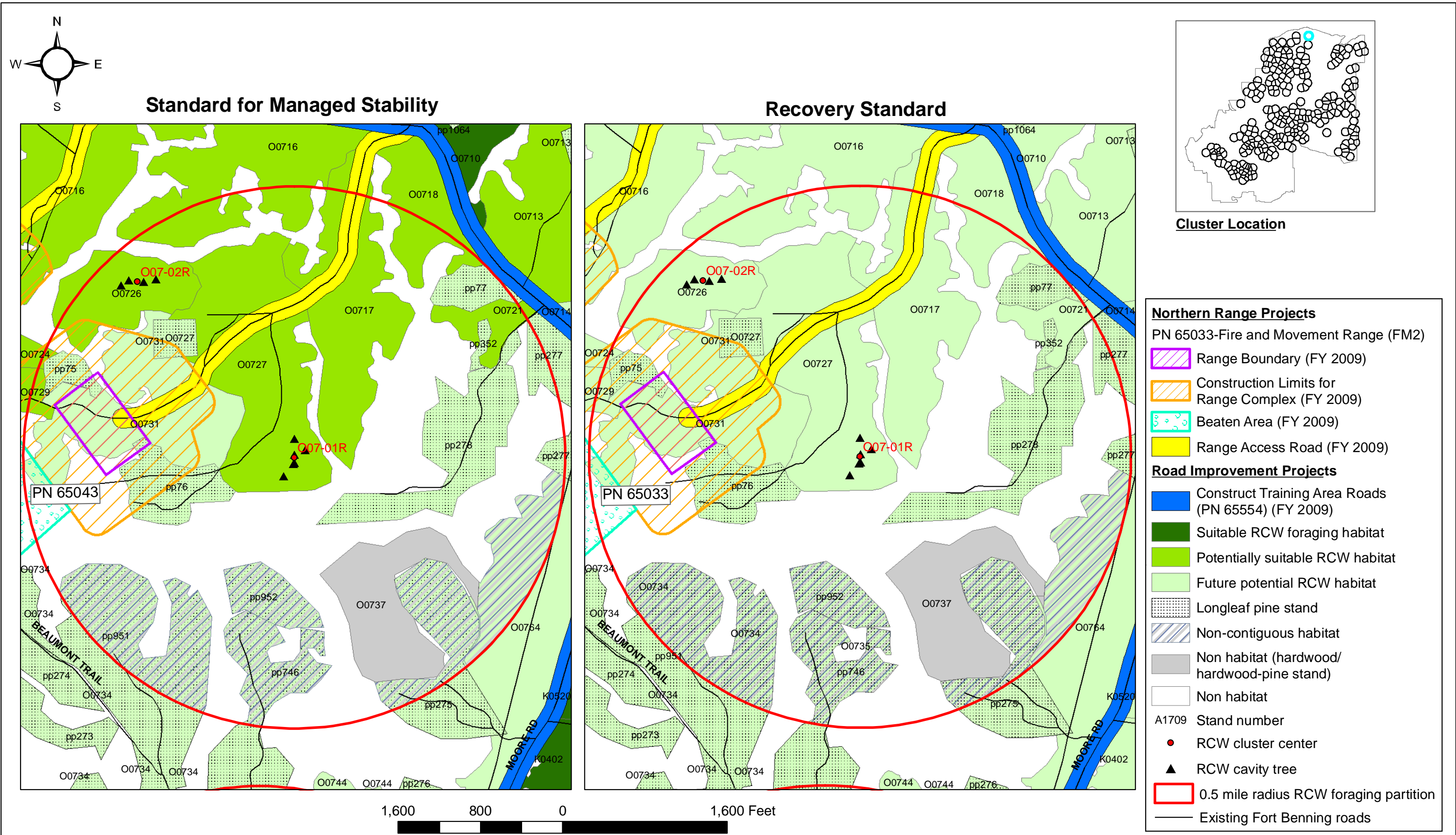
Road Improvement Projects

- Construct Training Area Roads (PN 65554) (FY 2009)
- Repair Existing Training Area Roads (PN 65557) (FY 2010)
- Suitable RCW foraging habitat
- Potentially suitable RCW habitat
- Future potential RCW habitat
- Longleaf pine stand
- Non habitat
- A1709 Stand number
- RCW cluster center
- RCW cavity tree
- 0.5 mile radius RCW foraging partition
- Existing Fort Benning roads
- Existing Fort Benning tank trails

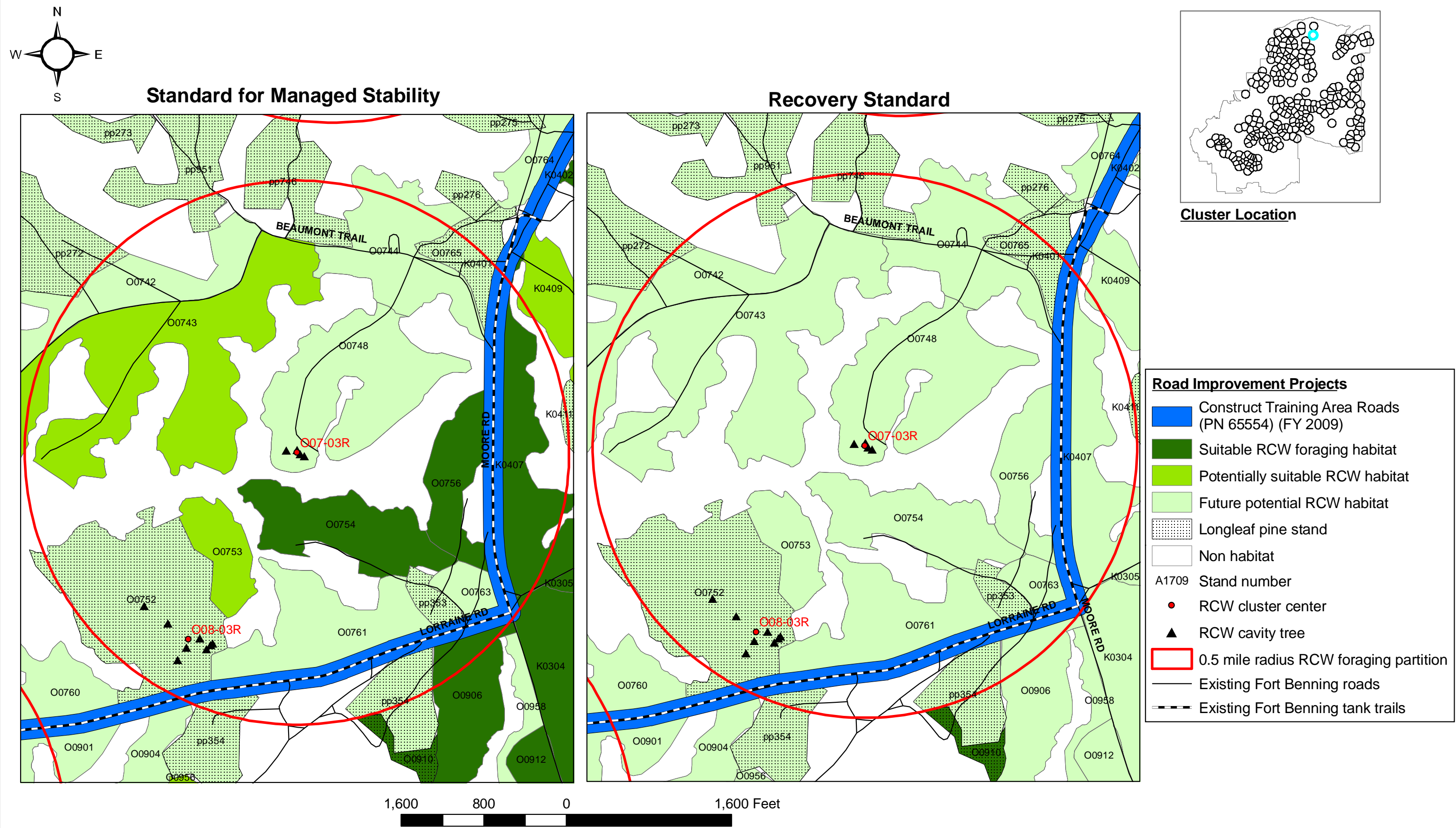
Appendix Figure I-109. Red-cockaded woodpecker (RCW) habitats within the 0.5 mile radius foraging partition for Cluster **O05-02** using the Standard for Managed Stability and the Recovery Standard (USFWS 2003) for proposed Maneuver Center of Excellence projects, Alternatives A and B, Fort Benning, Georgia.



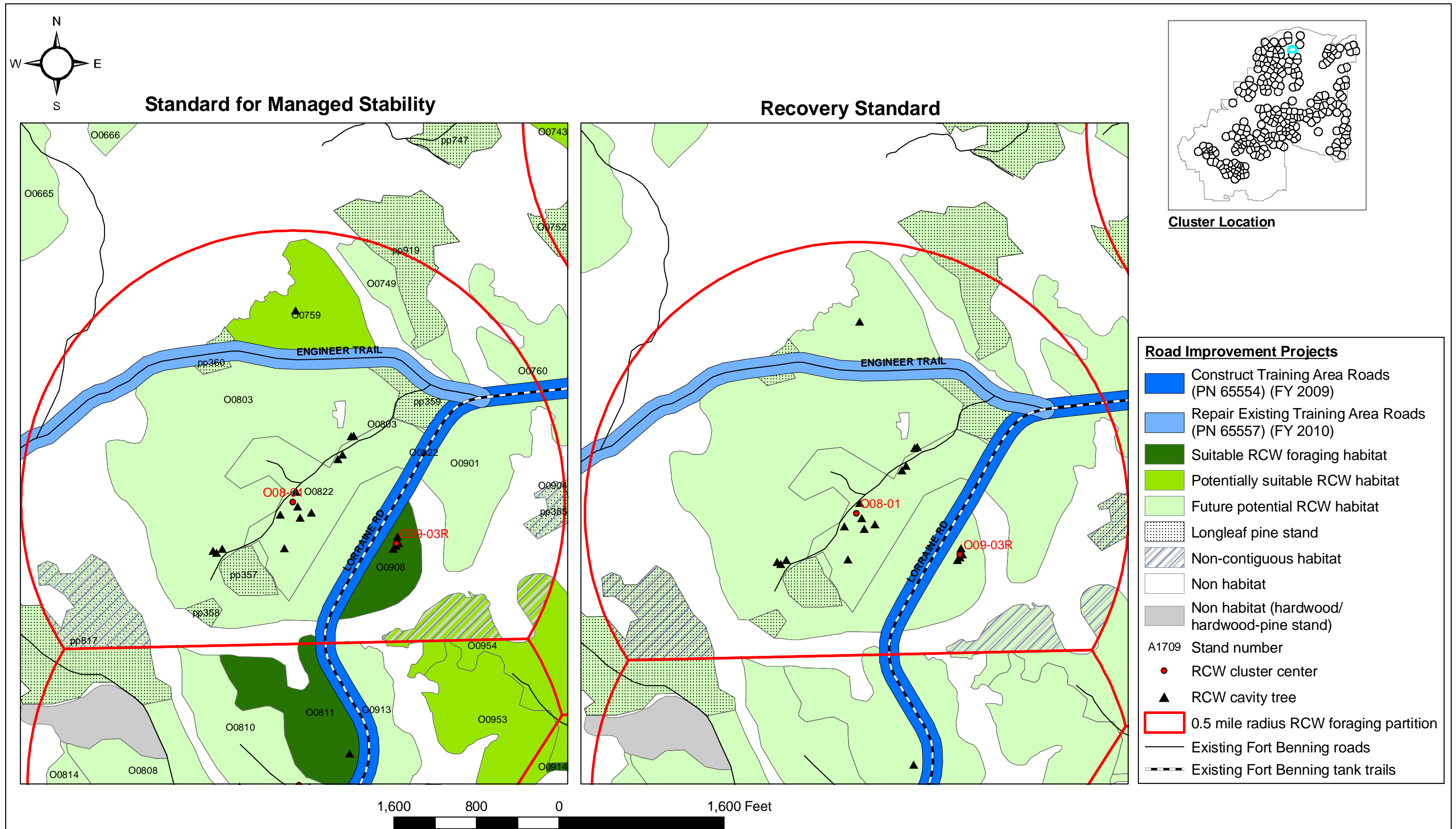
Appendix Figure I-110. Red-cockaded woodpecker (RCW) habitats within the 0.5 mile radius foraging partition for Cluster **O05-03R** using the Standard for Managed Stability and the Recovery Standard (USFWS 2003) for proposed Maneuver Center of Excellence projects, Alternatives A and B, Fort Benning, Georgia.



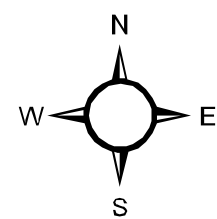
Appendix Figure I-111. Red-cockaded woodpecker (RCW) habitats within the 0.5 mile radius foraging partition for Cluster **007-01R** using the Standard for Managed Stability and the Recovery Standard (USFWS 2003) for proposed Maneuver Center of Excellence projects, Alternatives A and B, Fort Benning, Georgia.



Appendix Figure I-112. Red-cockaded woodpecker (RCW) habitats within the 0.5 mile radius foraging partition for Cluster **007-03R** using the Standard for Managed Stability and the Recovery Standard (USFWS 2003) for proposed Maneuver Center of Excellence projects, Alternatives A and B, Fort Benning, Georgia.



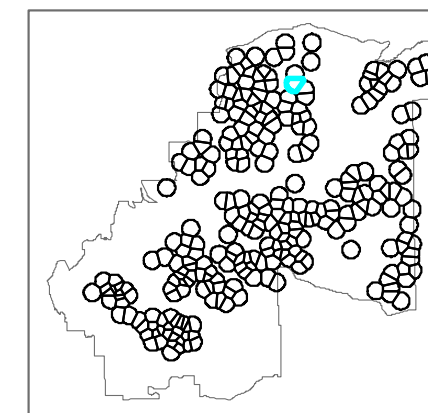
Appendix Figure I-113. Red-cockaded woodpecker (RCW) habitats within the 0.5 mile radius foraging partition for Cluster **008-01** using the Standard for Managed Stability and the Recovery Standard (USFWS 2003) for proposed Maneuver Center of Excellence projects, Alternatives A and B, Fort Benning, Georgia.



Standard for Managed Stability



Recovery Standard

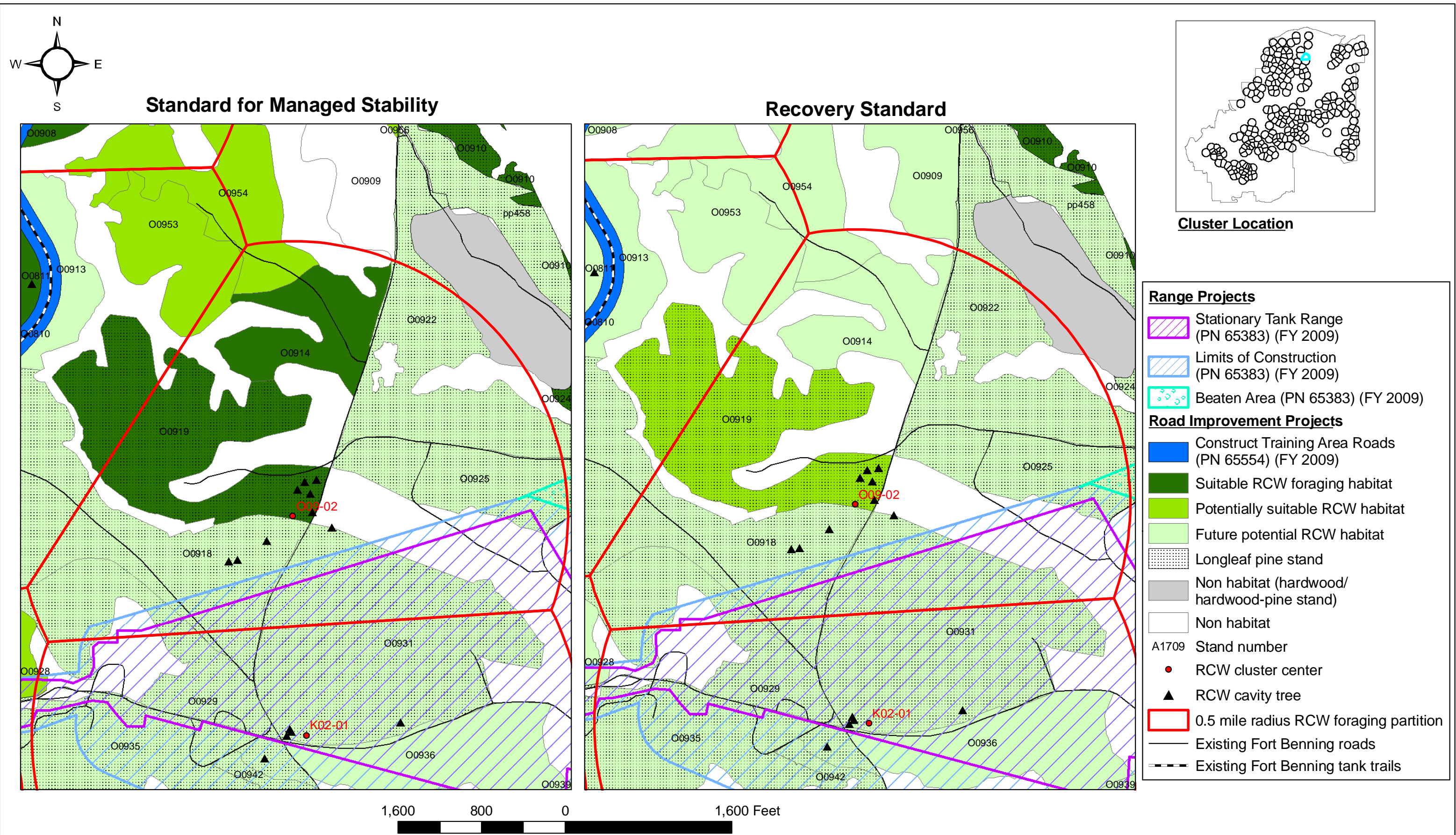


Cluster Location

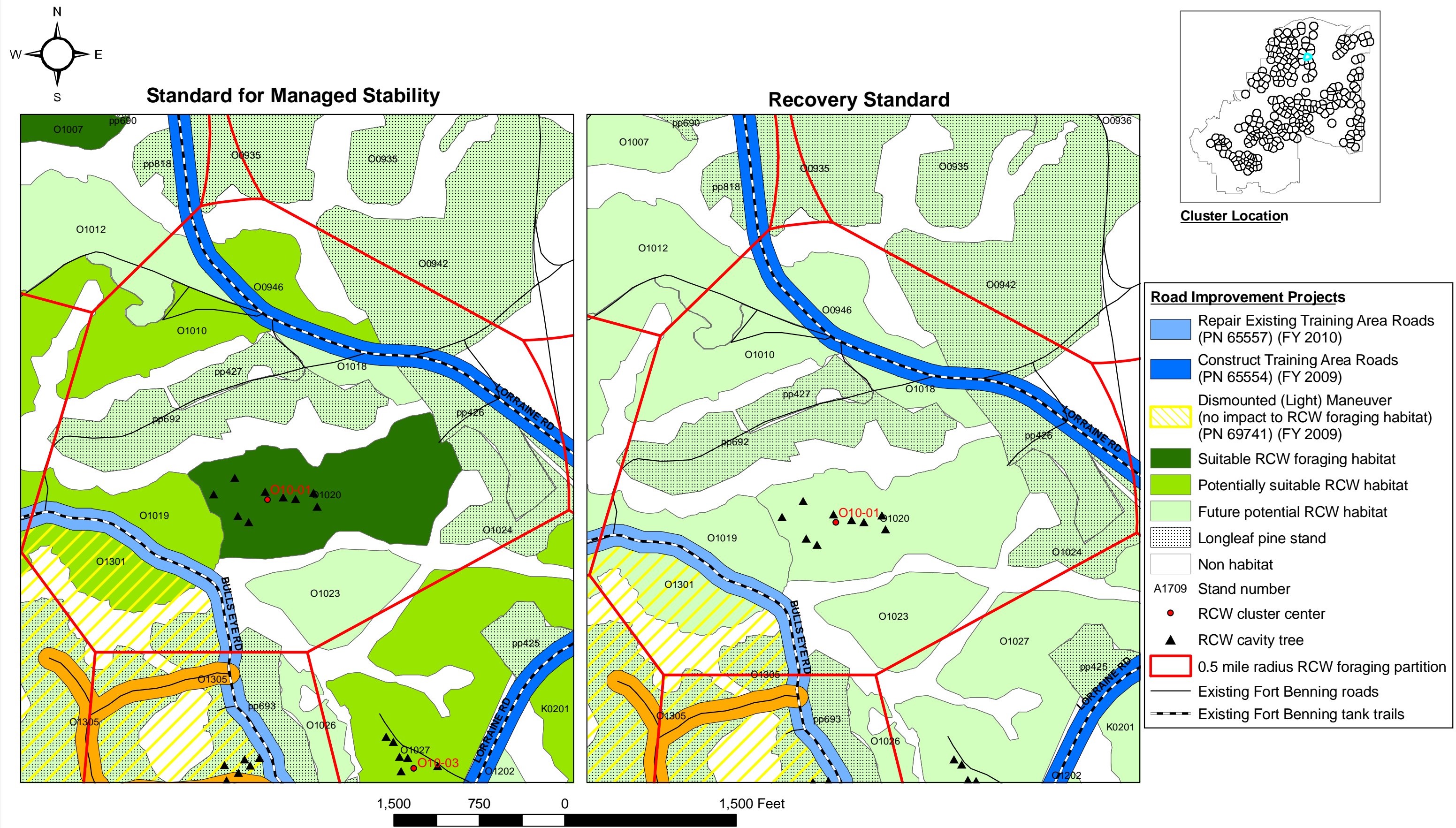
Road Improvement Projects

- Construct Training Area Roads (PN 65554) (FY 2009)
- Suitable RCW foraging habitat
- Potentially suitable RCW habitat
- Future potential RCW habitat
- Longleaf pine stand
- Non habitat (hardwood/hardwood-pine stand)
- Non habitat
- A1709 Stand number
- RCW cluster center
- ▲ RCW cavity tree
- 0.5 mile radius RCW foraging partition
- Existing Fort Benning roads
- - - Existing Fort Benning tank trails

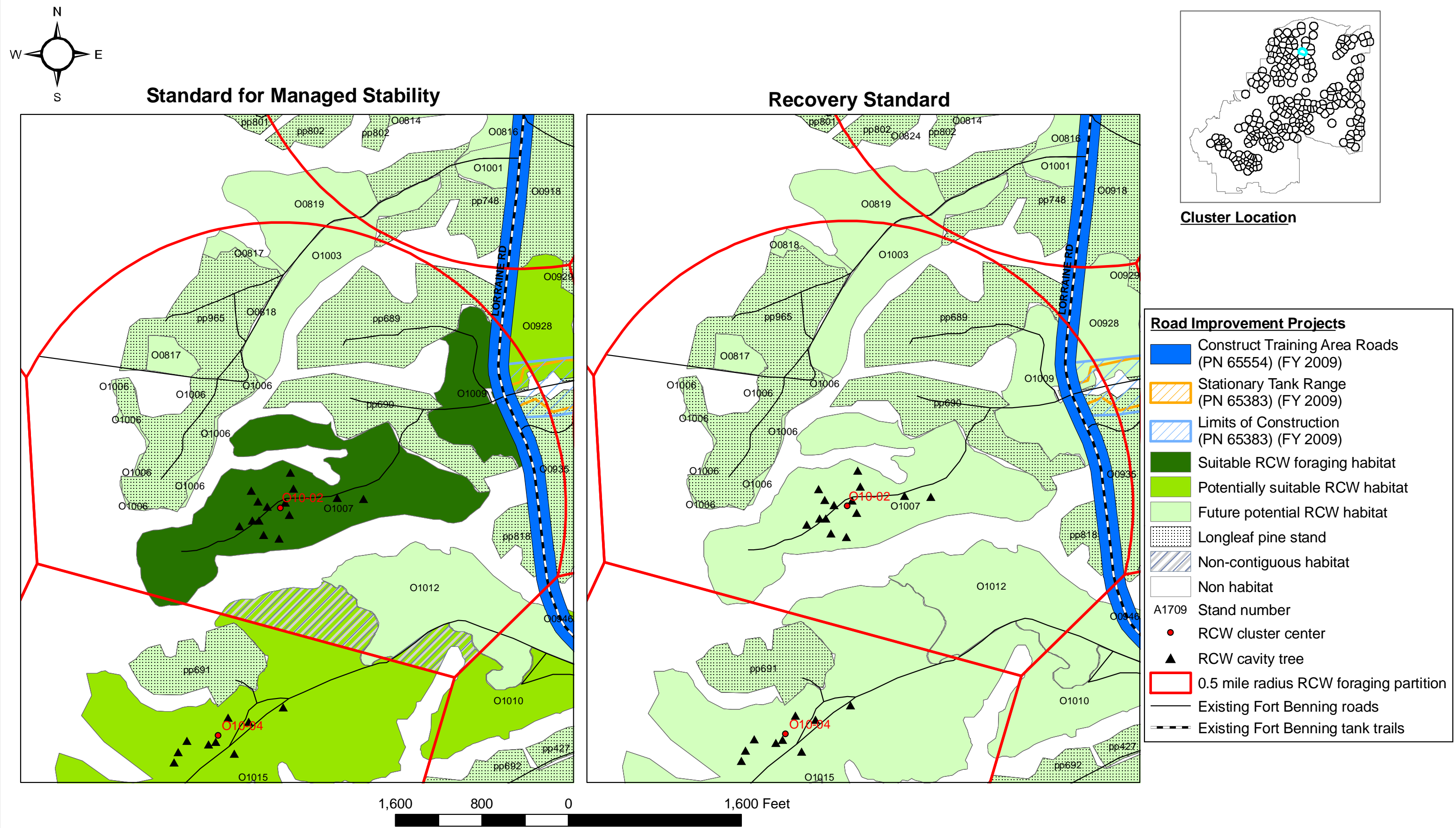
Appendix Figure I-114. Red-cockaded woodpecker (RCW) habitats within the 0.5 mile radius foraging partition for Cluster **O08-02** using the Standard for Managed Stability and the Recovery Standard (USFWS 2003) for proposed Maneuver Center of Excellence projects, Alternatives A and B, Fort Benning, Georgia.



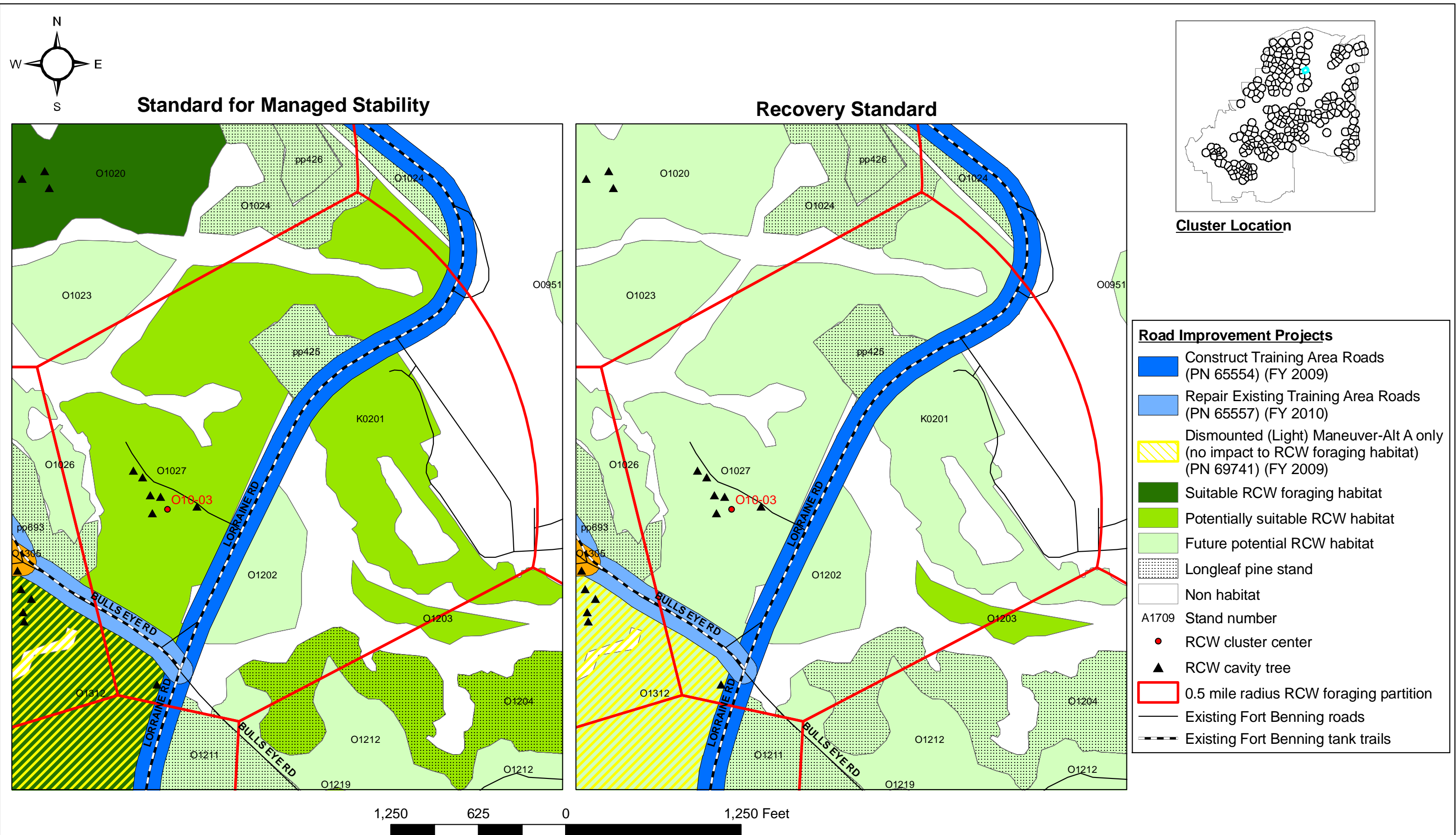
Appendix Figure I-115. Red-cockaded woodpecker (RCW) habitats within the 0.5 mile radius foraging partition for Cluster **009-02** using the Standard for Managed Stability and the Recovery Standard (USFWS 2003) for proposed Maneuver Center of Excellence projects, Alternatives A and B, Fort Benning, Georgia.



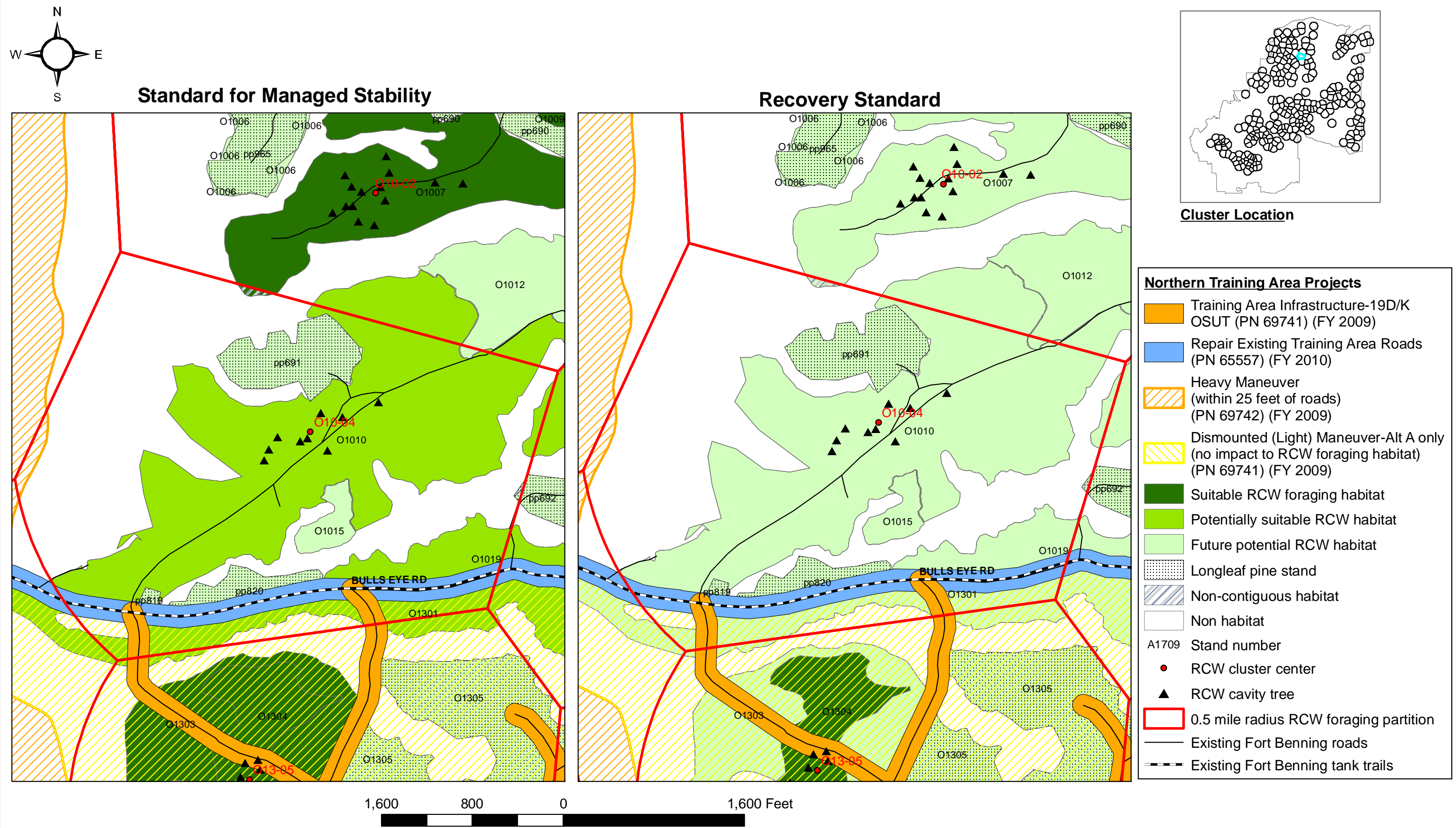
Appendix Figure I-116. Red-cockaded woodpecker (RCW) habitats within the 0.5 mile radius foraging partition for Cluster **O10-01** using the Standard for Managed Stability and the Recovery Standard (USFWS 2003) for proposed Maneuver Center of Excellence projects, Alternatives A and B, Fort Benning, Georgia.



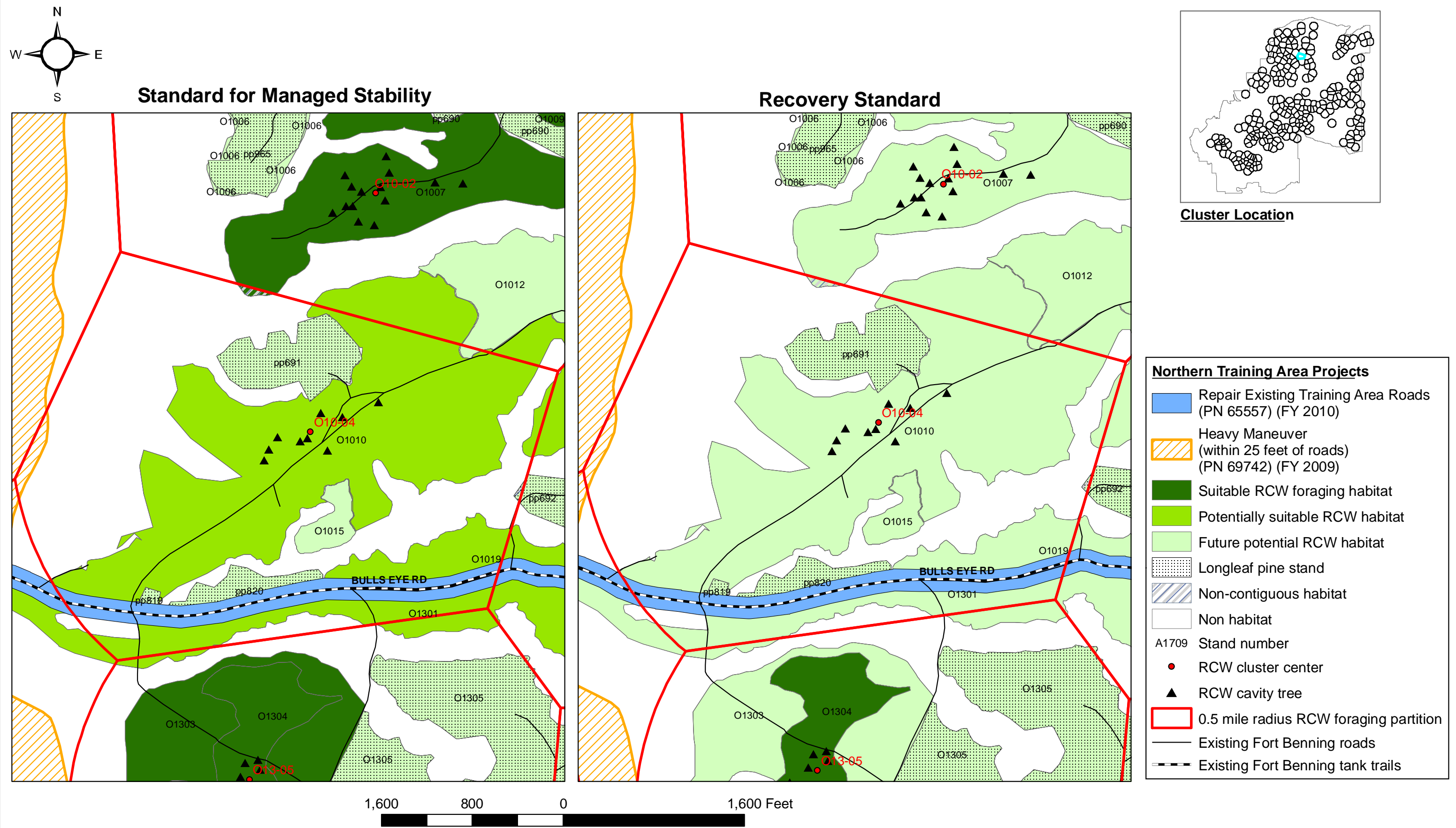
Appendix Figure I-117. Red-cockaded woodpecker (RCW) habitats within the 0.5 mile radius foraging partition for Cluster **O10-02** using the Standard for Managed Stability and the Recovery Standard (USFWS 2003) for proposed Maneuver Center of Excellence projects, Alternatives A and B, Fort Benning, Georgia.



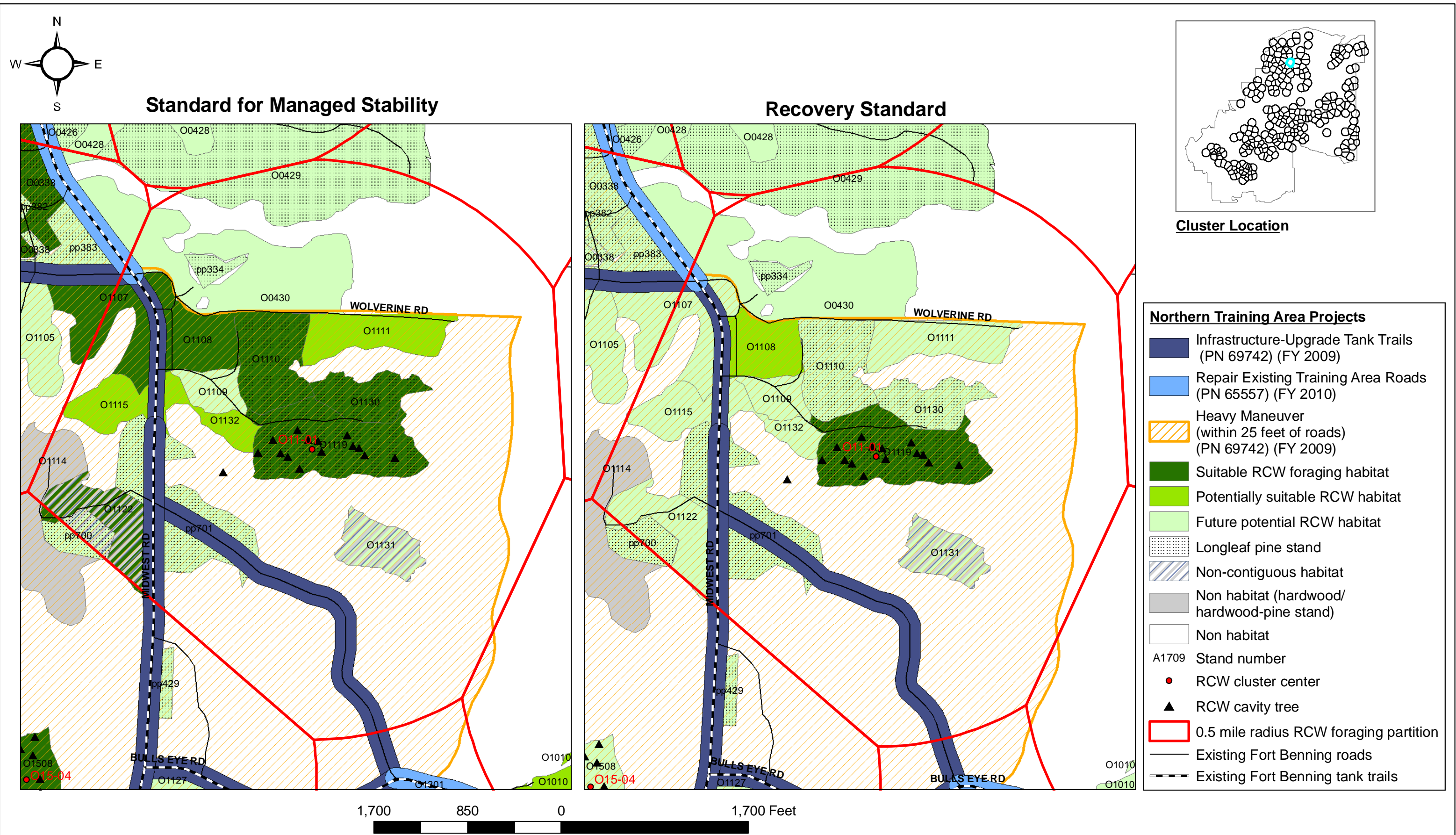
Appendix Figure I-118. Red-cockaded woodpecker (RCW) habitats within the 0.5 mile radius foraging partition for Cluster **O10-03** using the Standard for Managed Stability and the Recovery Standard (USFWS 2003) for proposed Maneuver Center of Excellence projects, Alternatives A and B, Fort Benning, Georgia.



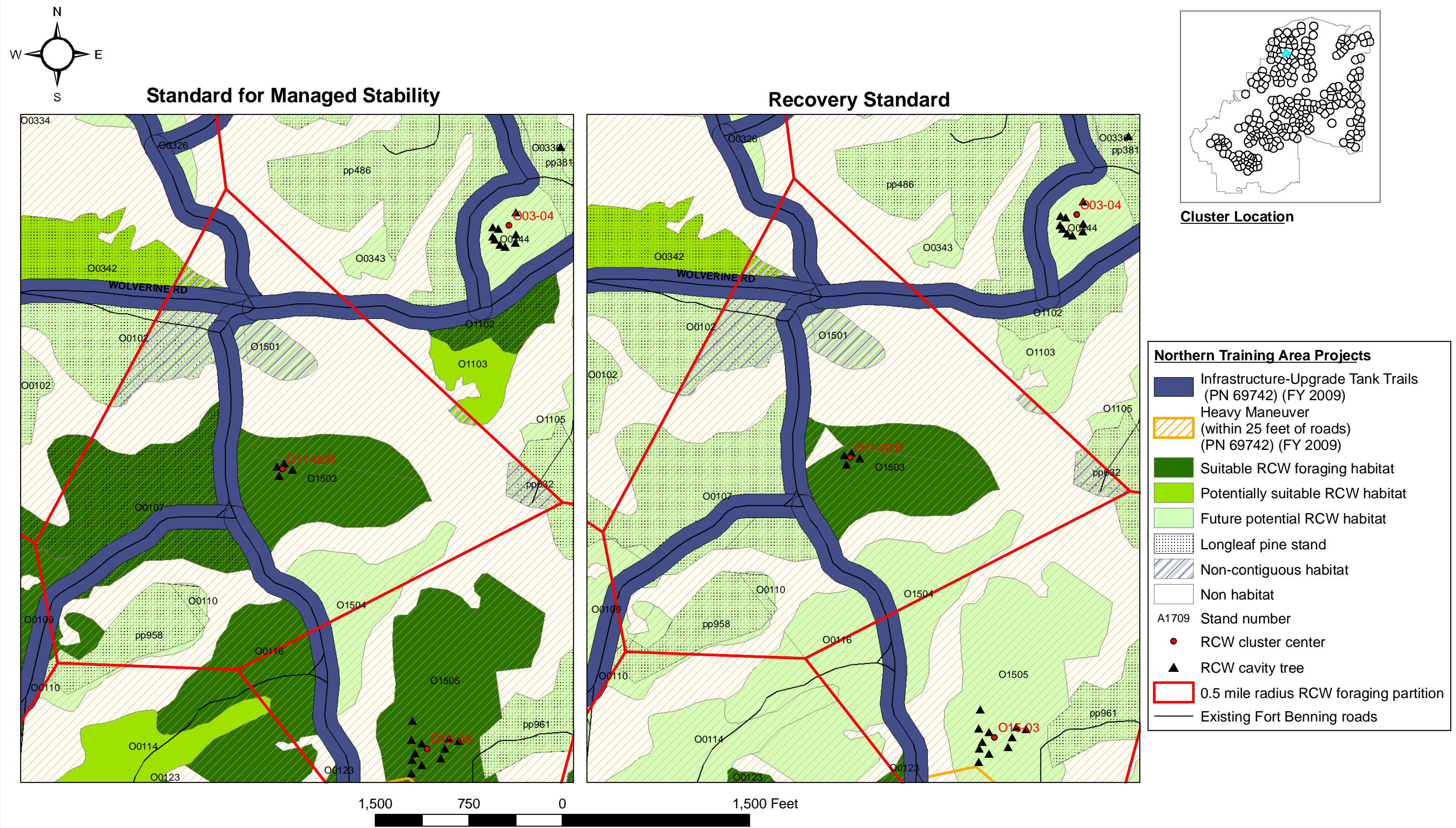
Appendix Figure I-119. Red-cockaded woodpecker (RCW) habitats within the 0.5 mile radius foraging partition for Cluster **O10-04** using the Standard for Managed Stability and the Recovery Standard (USFWS 2003) for proposed Maneuver Center of Excellence projects, Alternative A, Fort Benning, Georgia.



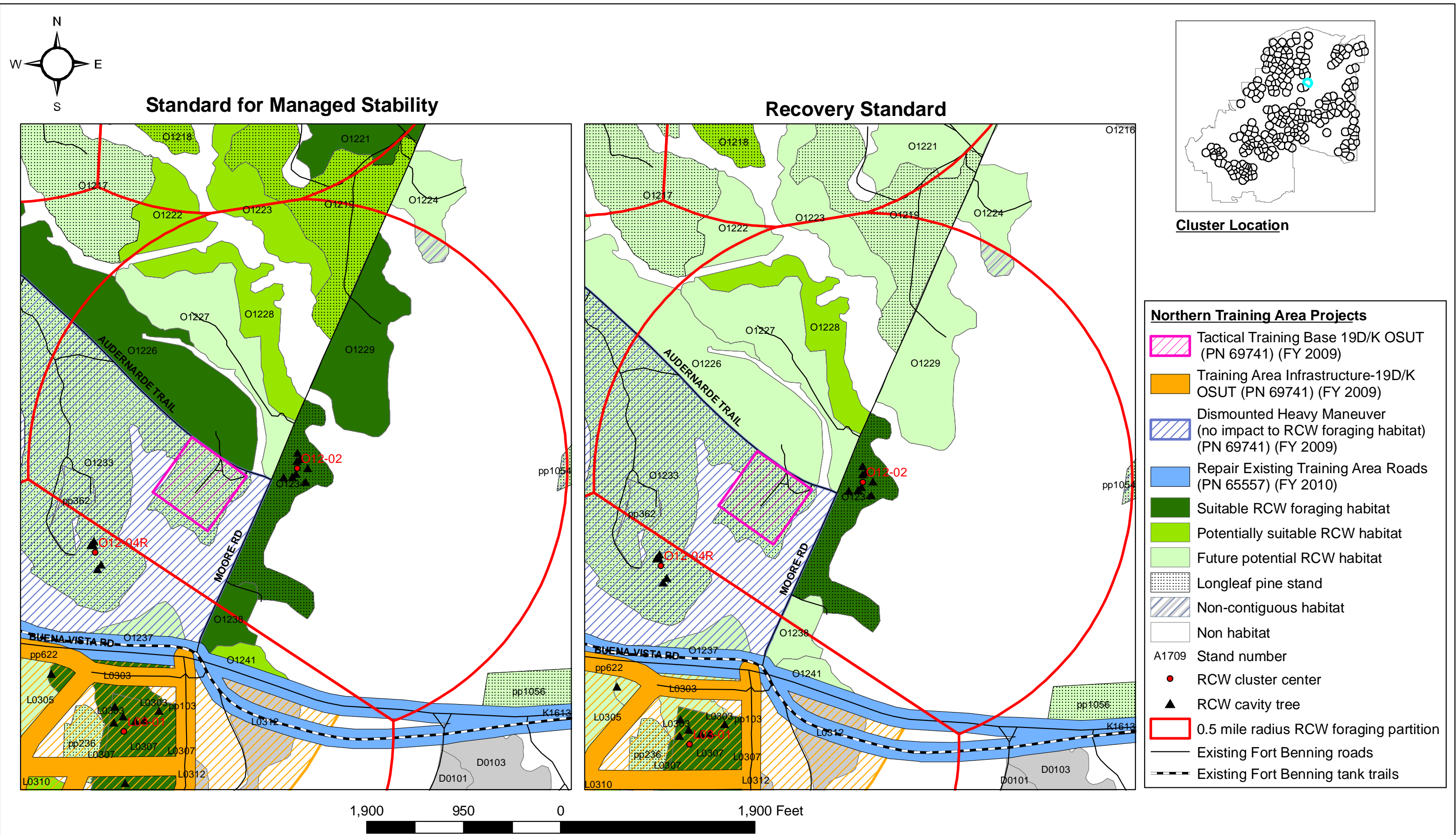
Appendix Figure I-120. Red-cockaded woodpecker (RCW) habitats within the 0.5 mile radius foraging partition for Cluster **O10-04** using the Standard for Managed Stability and the Recovery Standard (USFWS 2003) for proposed Maneuver Center of Excellence projects, Alternative B, Fort Benning, Georgia.



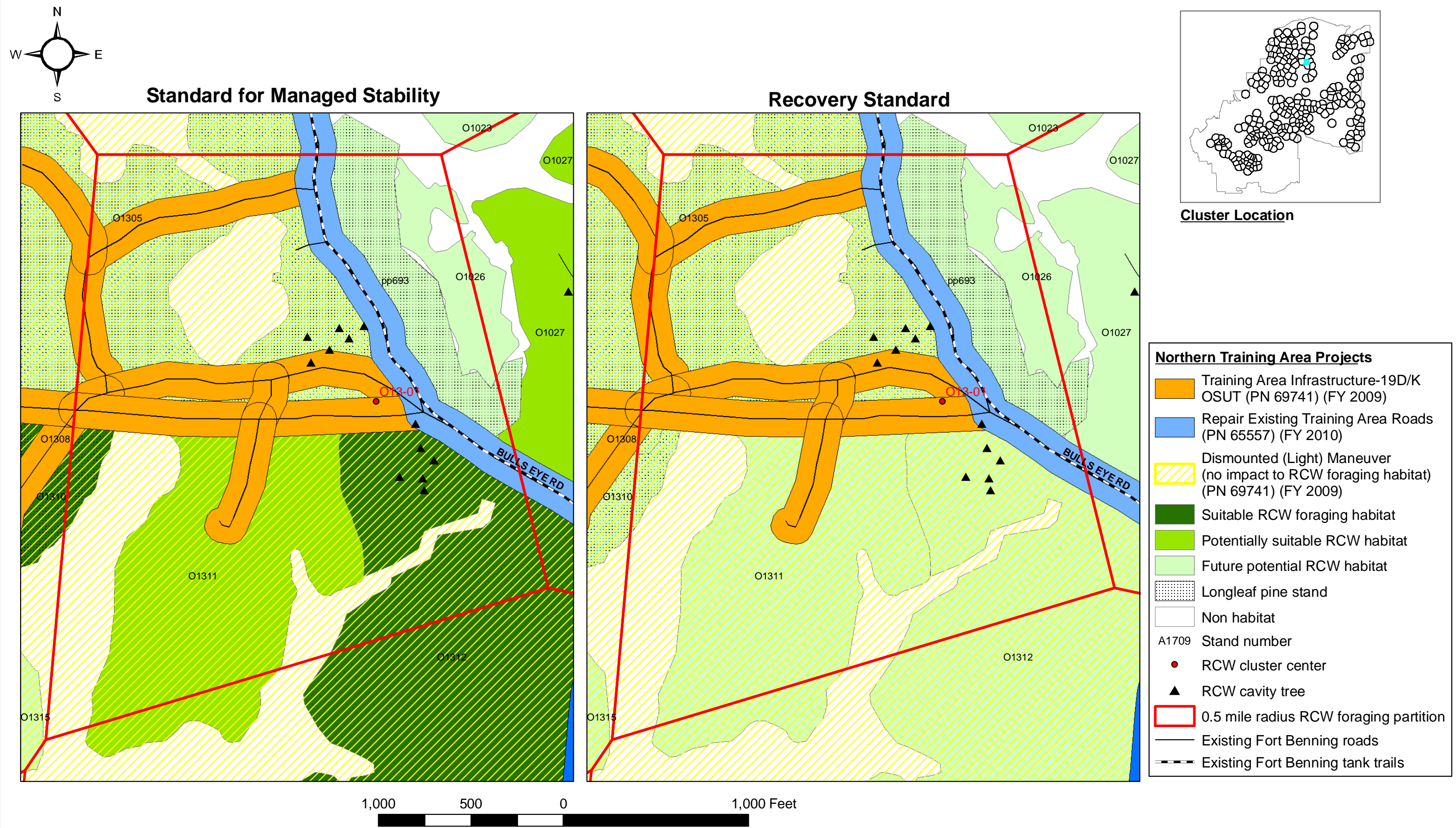
Appendix Figure I-121. Red-cockaded woodpecker (RCW) habitats within the 0.5 mile radius foraging partition for Cluster **O11-01** using the Standard for Managed Stability and the Recovery Standard (USFWS 2003) for proposed Maneuver Center of Excellence projects, Alternatives A and B, Fort Benning, Georgia.



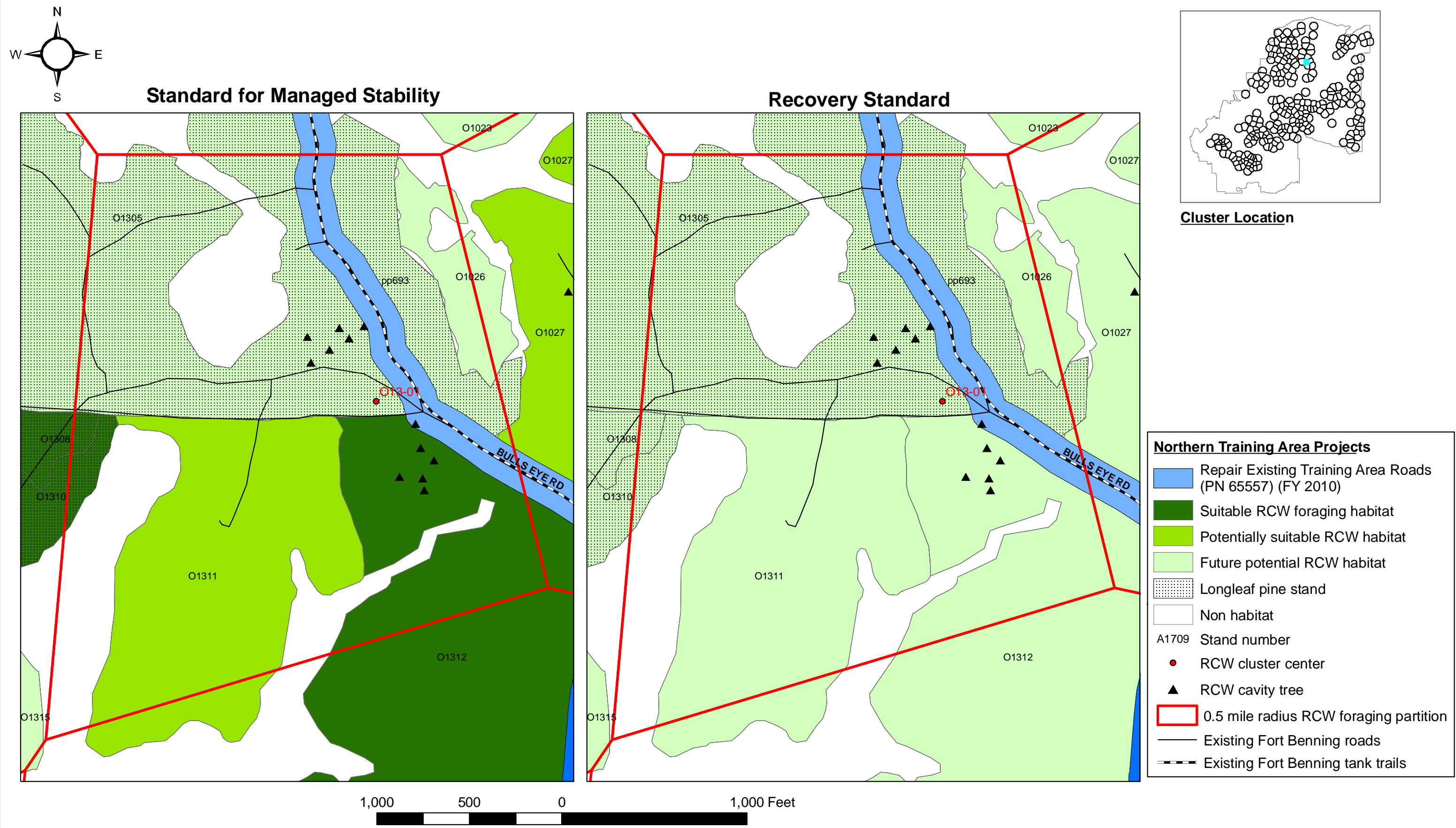
Appendix Figure I-122. Red-cockaded woodpecker (RCW) habitats within the 0.5 mile radius foraging partition for Cluster **O11-02R** using the Standard for Managed Stability and the Recovery Standard (USFWS 2003) for proposed Maneuver Center of Excellence projects, Alternatives A and B, Fort Benning, Georgia.



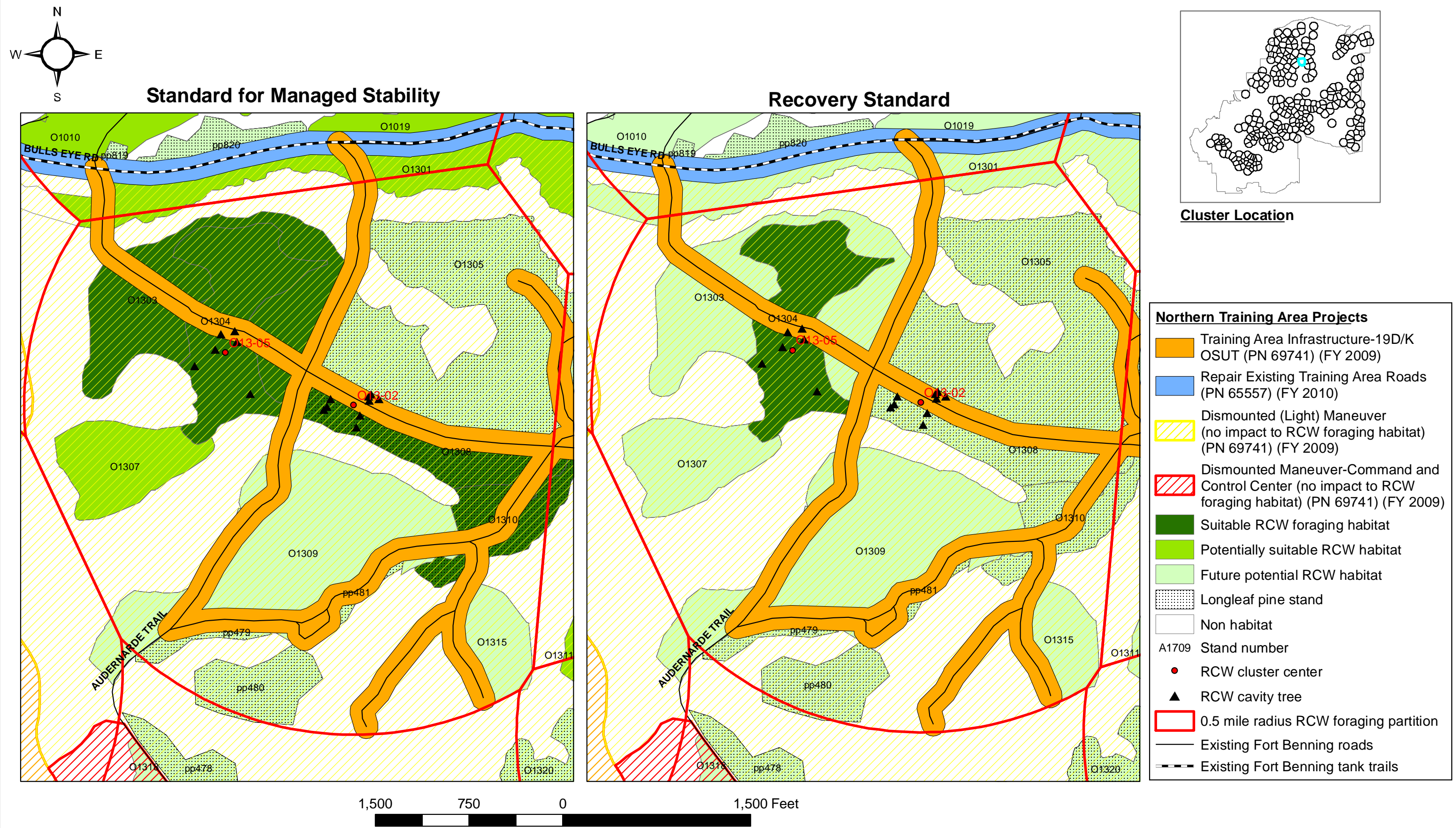
Appendix Figure I-123. Red-cockaded woodpecker (RCW) habitats within the 0.5 mile radius foraging partition for Cluster **O12-02** using the Standard for Managed Stability and the Recovery Standard (USFWS 2003) for proposed Maneuver Center of Excellence projects, Alternative A, Fort Benning, Georgia.



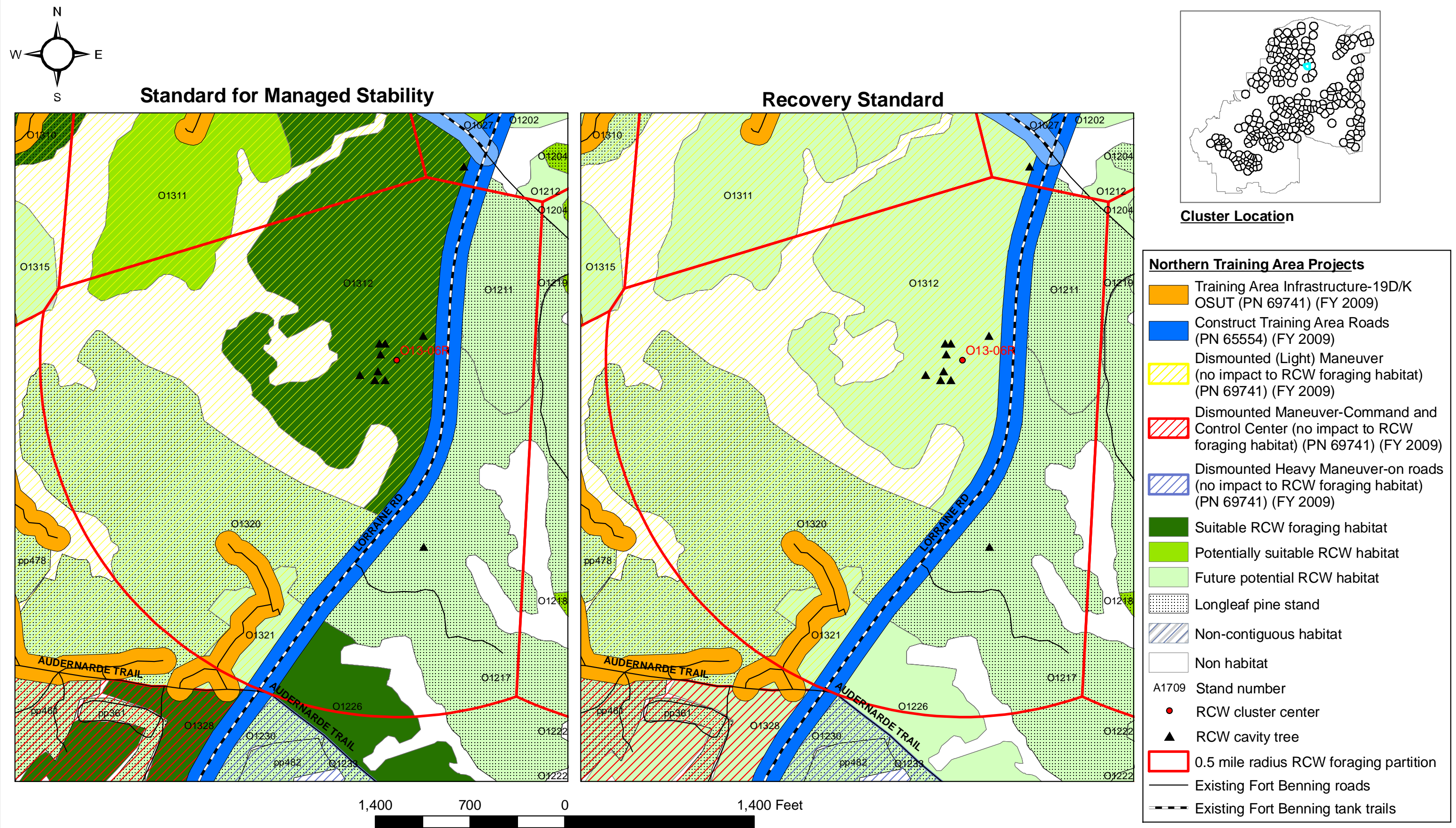
Appendix Figure I-124. Red-cockaded woodpecker (RCW) habitats within the 0.5 mile radius foraging partition for Cluster **O13-01** using the Standard for Managed Stability and the Recovery Standard (USFWS 2003) for proposed Maneuver Center of Excellence projects, Alternative A, Fort Benning, Georgia.



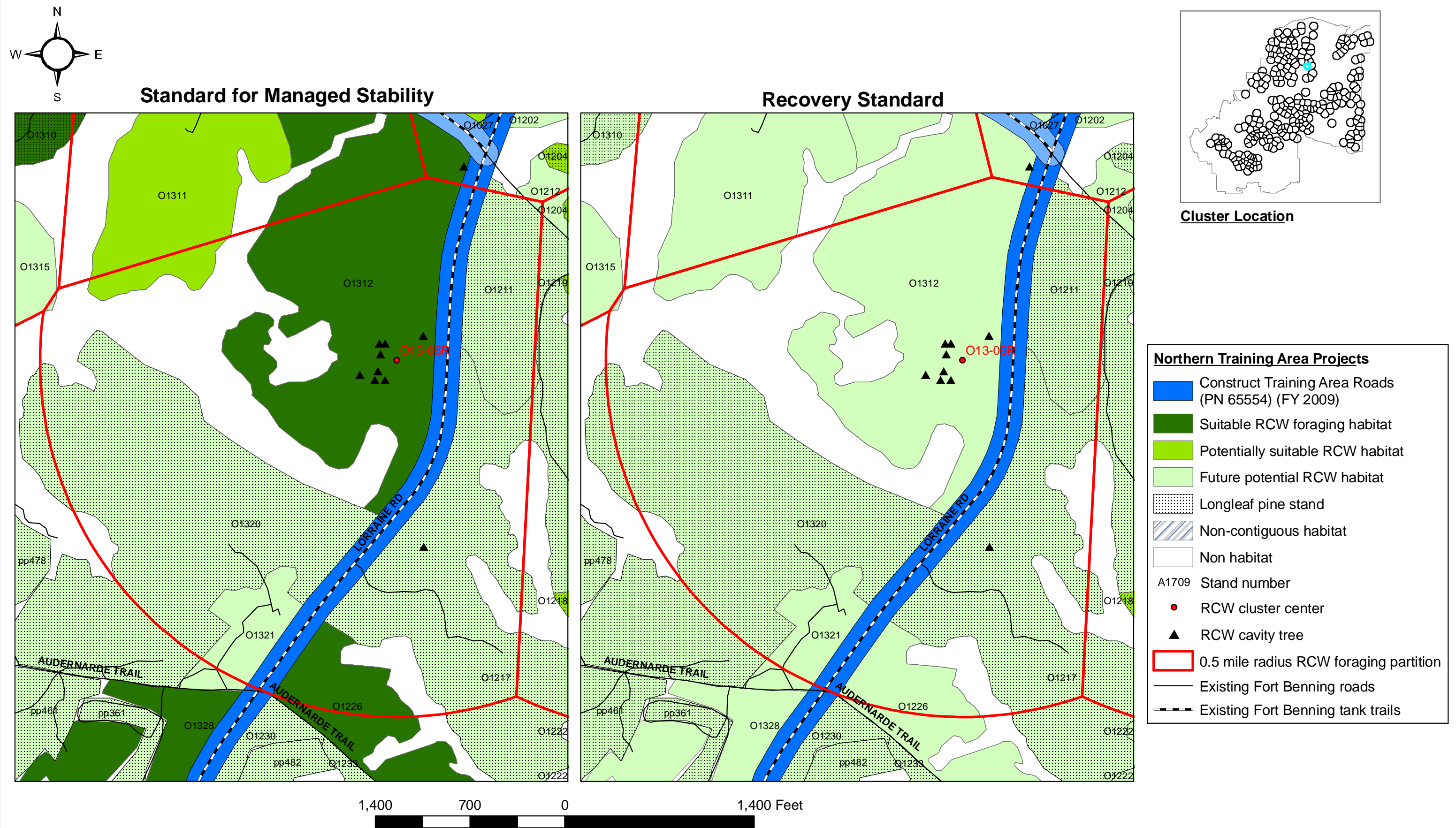
Appendix Figure I-125. Red-cockaded woodpecker (RCW) habitats within the 0.5 mile radius foraging partition for Cluster **O13-01** using the Standard for Managed Stability and the Recovery Standard (USFWS 2003) for proposed Maneuver Center of Excellence projects, Alternative B, Fort Benning, Georgia.



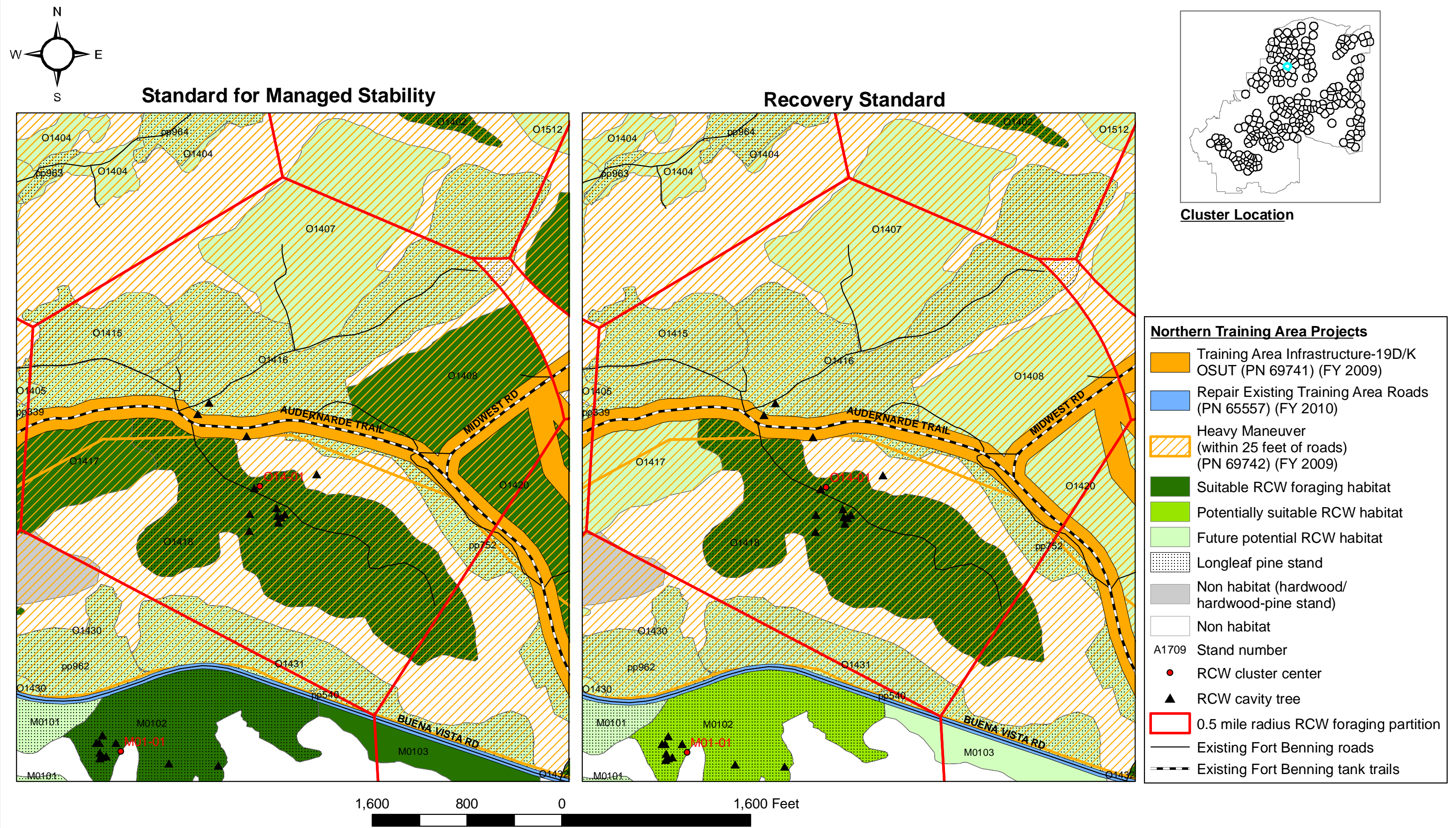
Appendix Figure I-126. Red-cockaded woodpecker (RCW) habitats within the 0.5 mile radius foraging partition for Cluster **O13-02** using the Standard for Managed Stability and the Recovery Standard (USFWS 2003) for proposed Maneuver Center of Excellence projects, Alternative A, Fort Benning, Georgia.



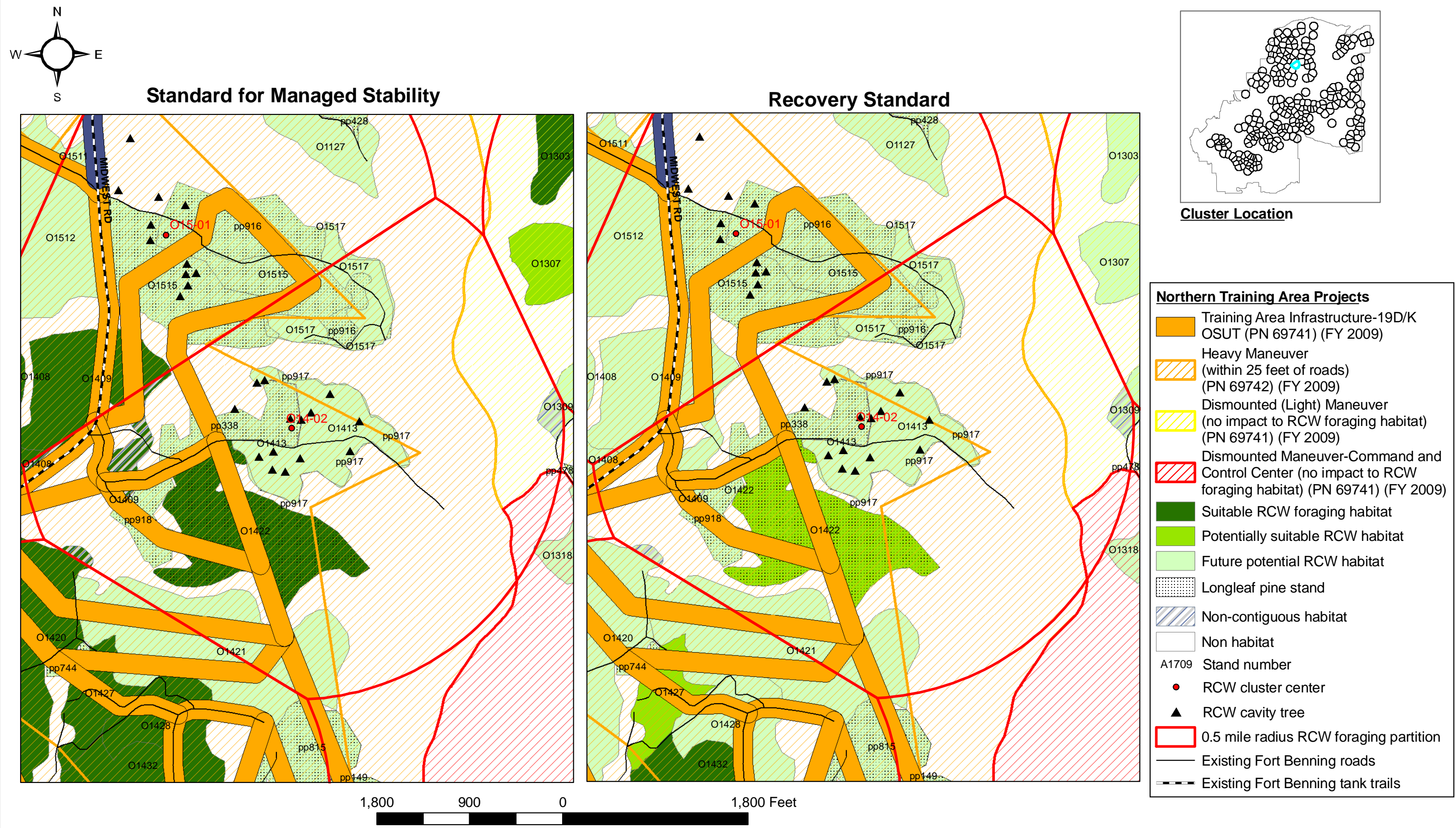
Appendix Figure I-127. Red-cockaded woodpecker (RCW) habitats within the 0.5 mile radius foraging partition for Cluster **O13-06R** using the Standard for Managed Stability and the Recovery Standard (USFWS 2003) for proposed Maneuver Center of Excellence projects, Alternative A, Fort Benning, Georgia.



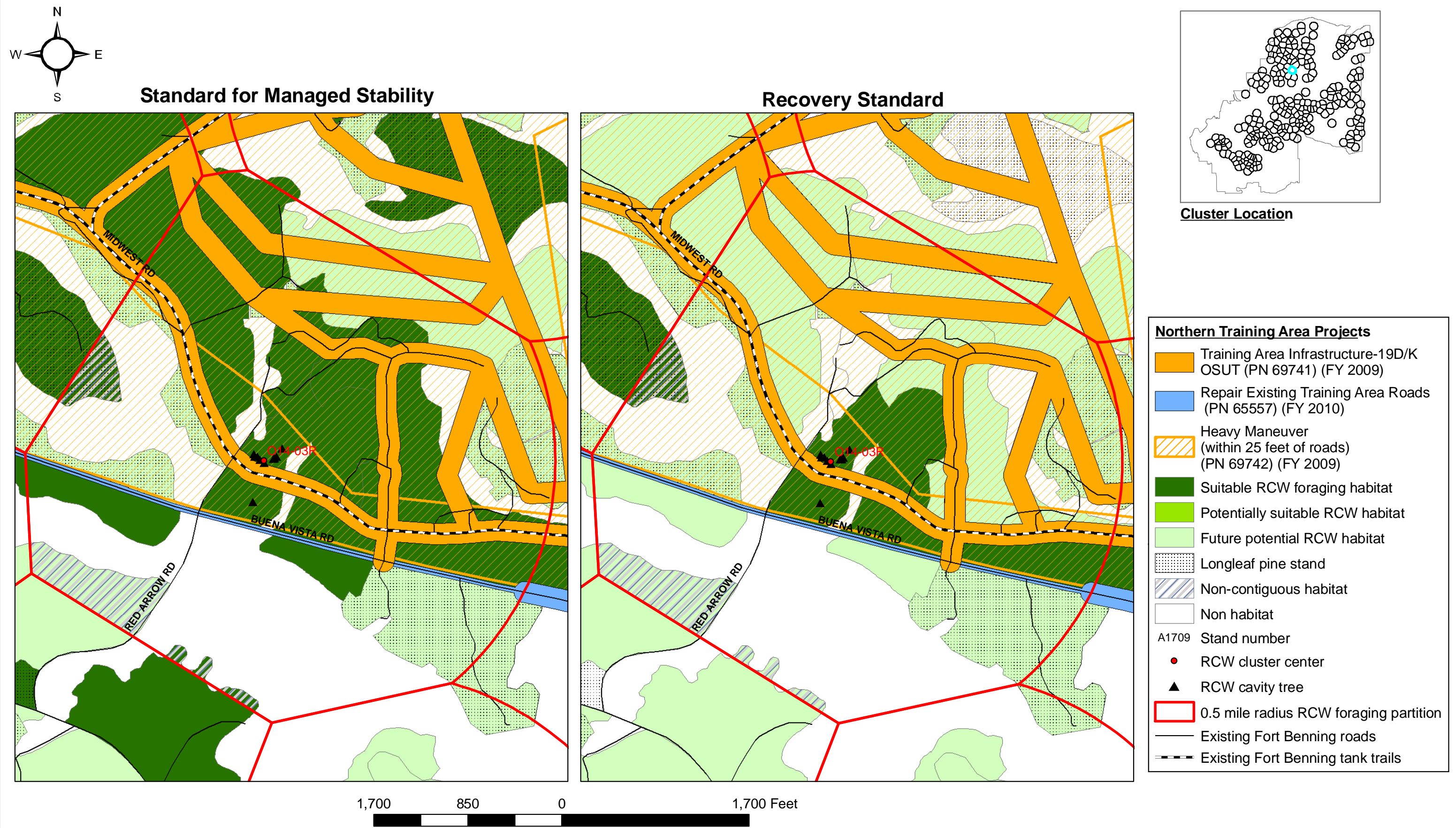
Appendix Figure I-128. Red-cockaded woodpecker (RCW) habitats within the 0.5 mile radius foraging partition for Cluster **O13-06R** using the Standard for Managed Stability and the Recovery Standard (USFWS 2003) for proposed Maneuver Center of Excellence projects, Alternative B, Fort Benning, Georgia.



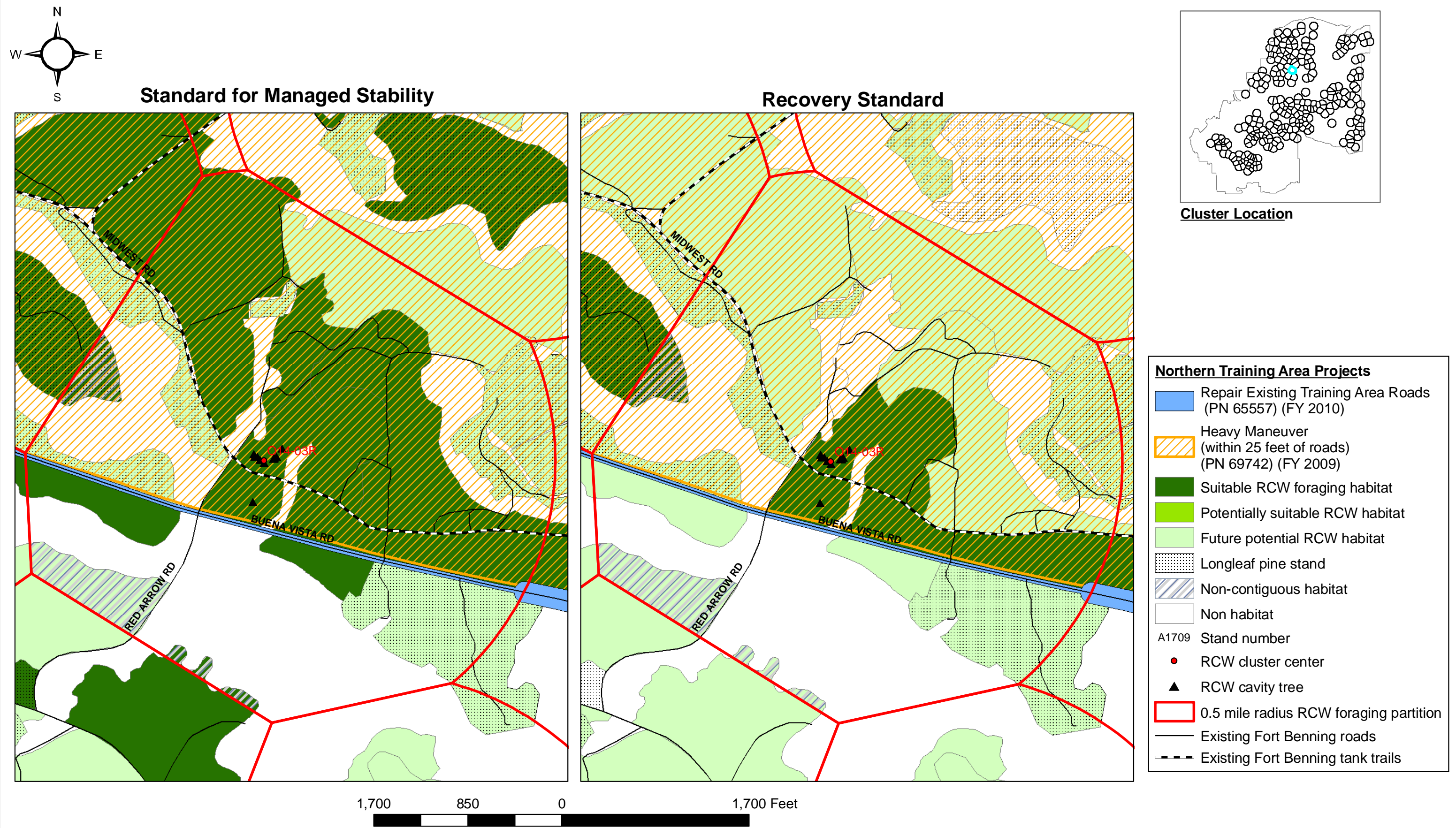
Appendix Figure I-129. Red-cockaded woodpecker (RCW) habitats within the 0.5 mile radius foraging partition for Cluster **O14-01** using the Standard for Managed Stability and the Recovery Standard (USFWS 2003) for proposed Maneuver Center of Excellence projects, Alternative A, Fort Benning, Georgia.



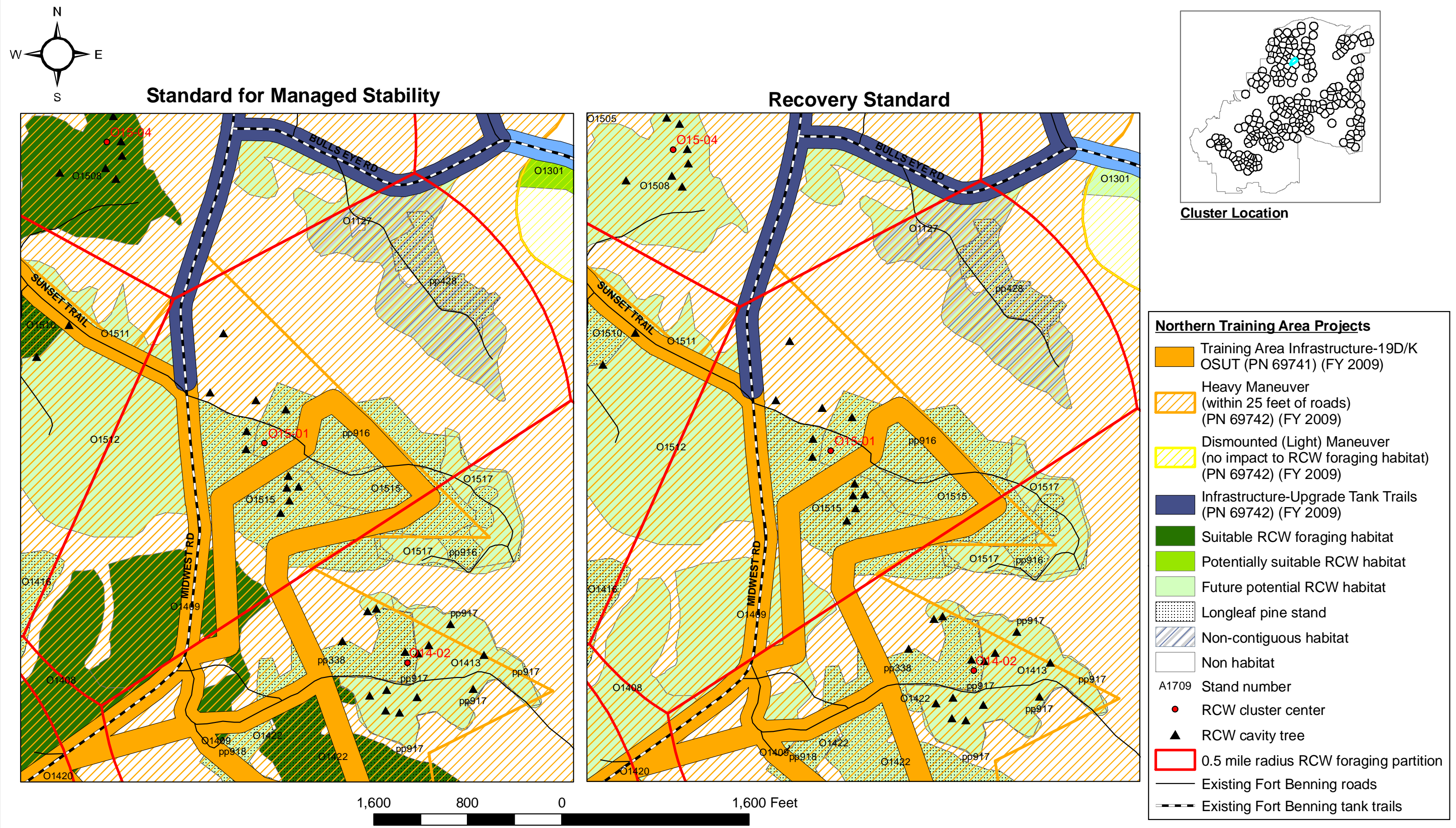
Appendix Figure I-130. Red-cockaded woodpecker (RCW) habitats within the 0.5 mile radius foraging partition for Cluster **O14-02** using the Standard for Managed Stability and the Recovery Standard (USFWS 2003) for proposed Maneuver Center of Excellence projects, Alternative A, Fort Benning, Georgia.



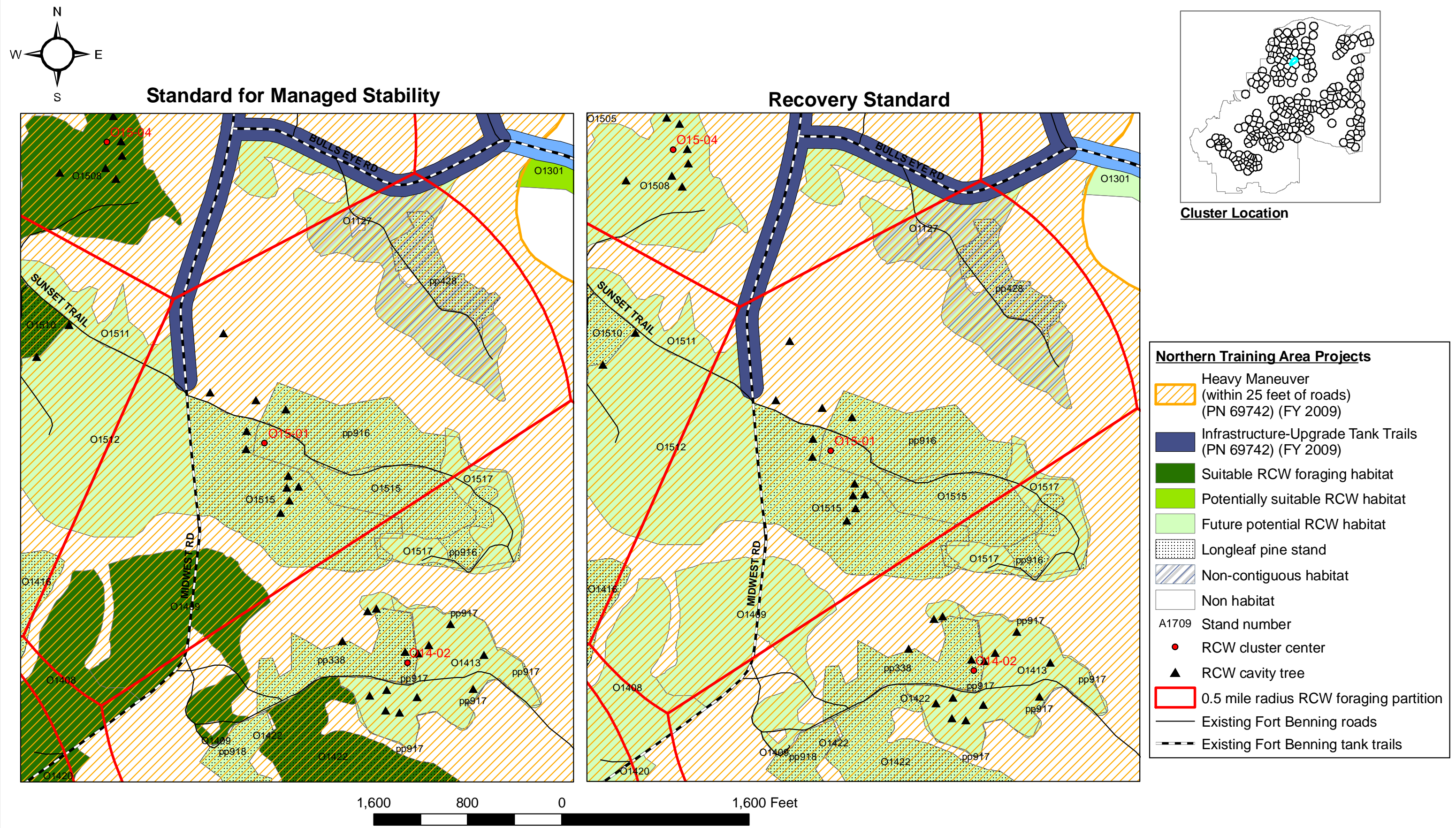
Appendix Figure I-131. Red-cockaded woodpecker (RCW) habitats within the 0.5 mile radius foraging partition for Cluster **O14-03R** using the Standard for Managed Stability and the Recovery Standard (USFWS 2003) for proposed Maneuver Center of Excellence projects, Alternative A, Fort Benning, Georgia.



Appendix Figure I-132. Red-cockaded woodpecker (RCW) habitats within the 0.5 mile radius foraging partition for Cluster **O14-03R** using the Standard for Managed Stability and the Recovery Standard (USFWS 2003) for proposed Maneuver Center of Excellence projects, Alternative B, Fort Benning, Georgia.



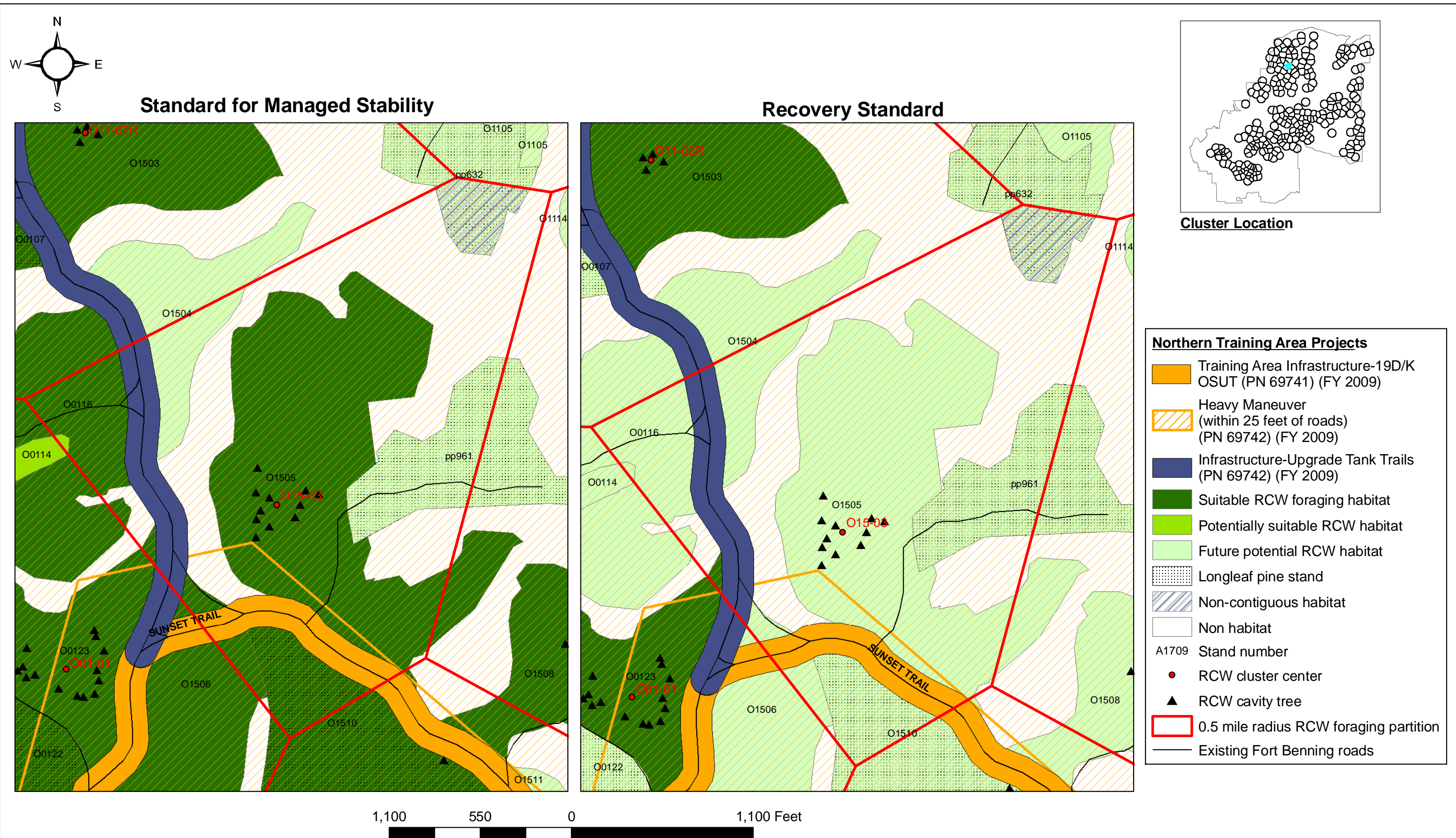
Appendix Figure I-133. Red-cockaded woodpecker (RCW) habitats within the 0.5 mile radius foraging partition for Cluster **O15-01** using the Standard for Managed Stability and the Recovery Standard (USFWS 2003) for proposed Maneuver Center of Excellence projects, Alternative A, Fort Benning, Georgia.



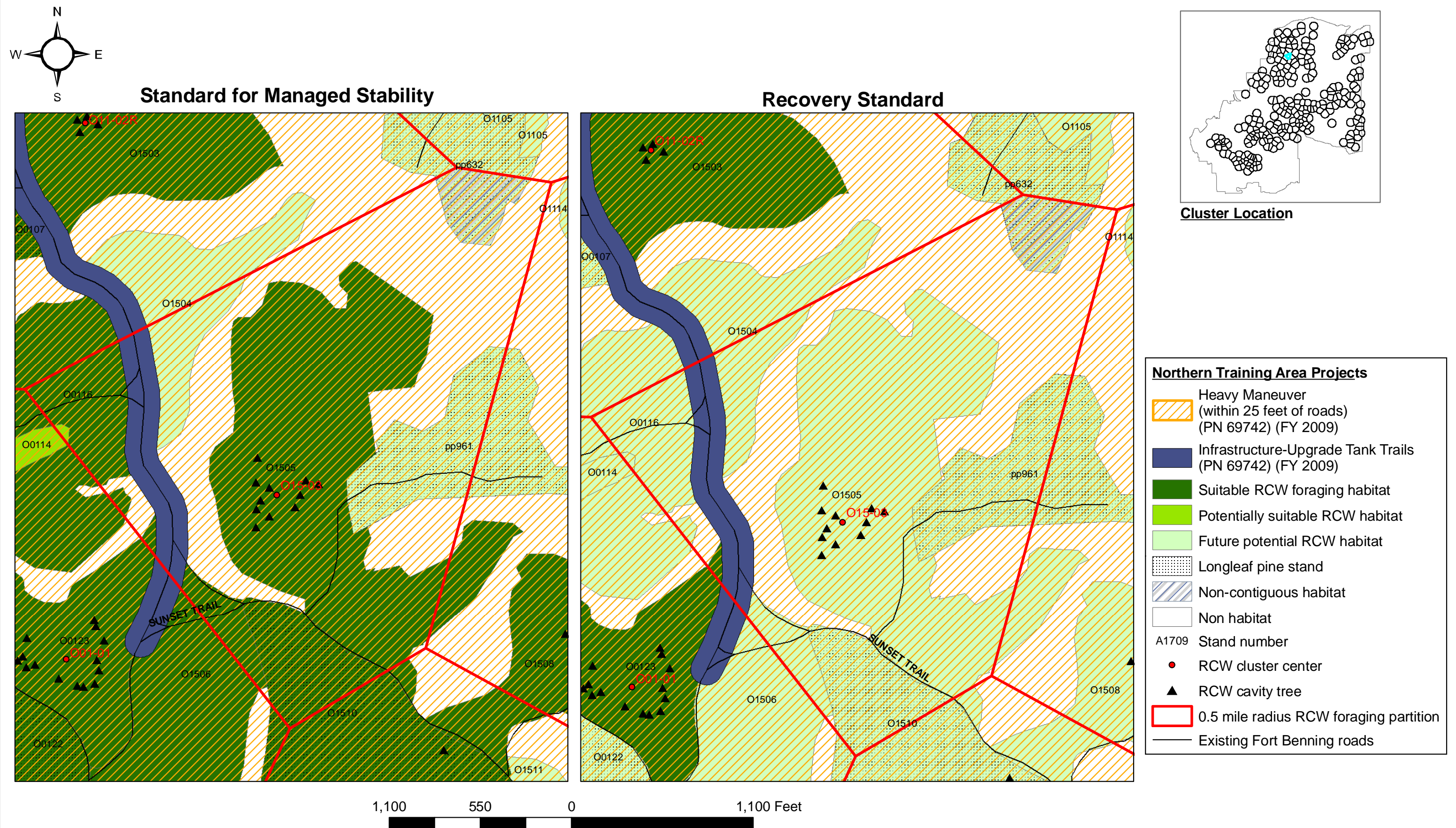
Appendix Figure I-134. Red-cockaded woodpecker (RCW) habitats within the 0.5 mile radius foraging partition for Cluster **O15-01** using the Standard for Managed Stability and the Recovery Standard (USFWS 2003) for proposed Maneuver Center of Excellence projects, Alternative B, Fort Benning, Georgia.



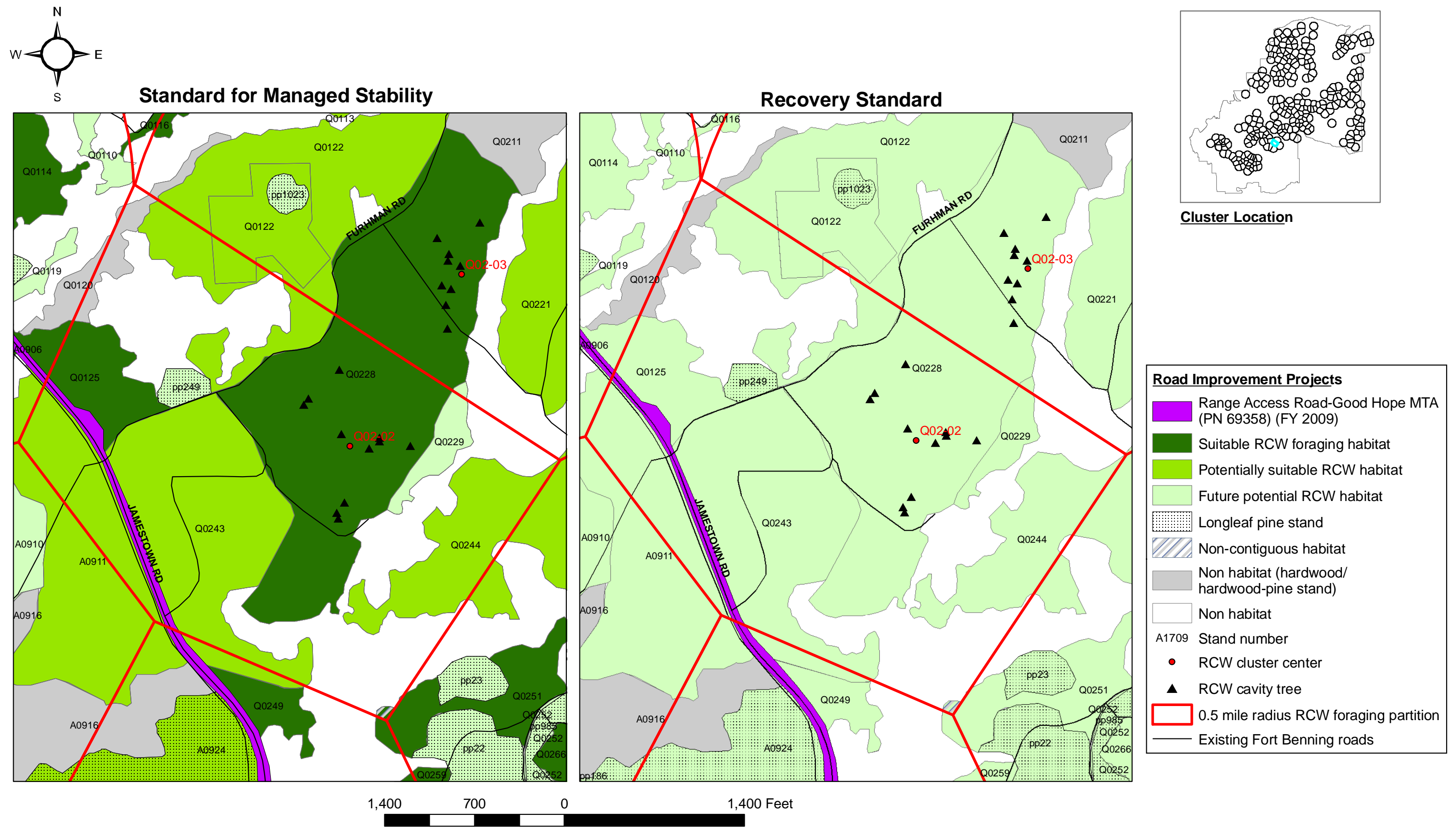
Appendix Figure I-135. Red-cockaded woodpecker (RCW) habitats within the 0.5 mile radius foraging partition for Cluster **O15-02** using the Standard for Managed Stability and the Recovery Standard (USFWS 2003) for proposed Maneuver Center of Excellence projects, Alternative A, Fort Benning, Georgia.



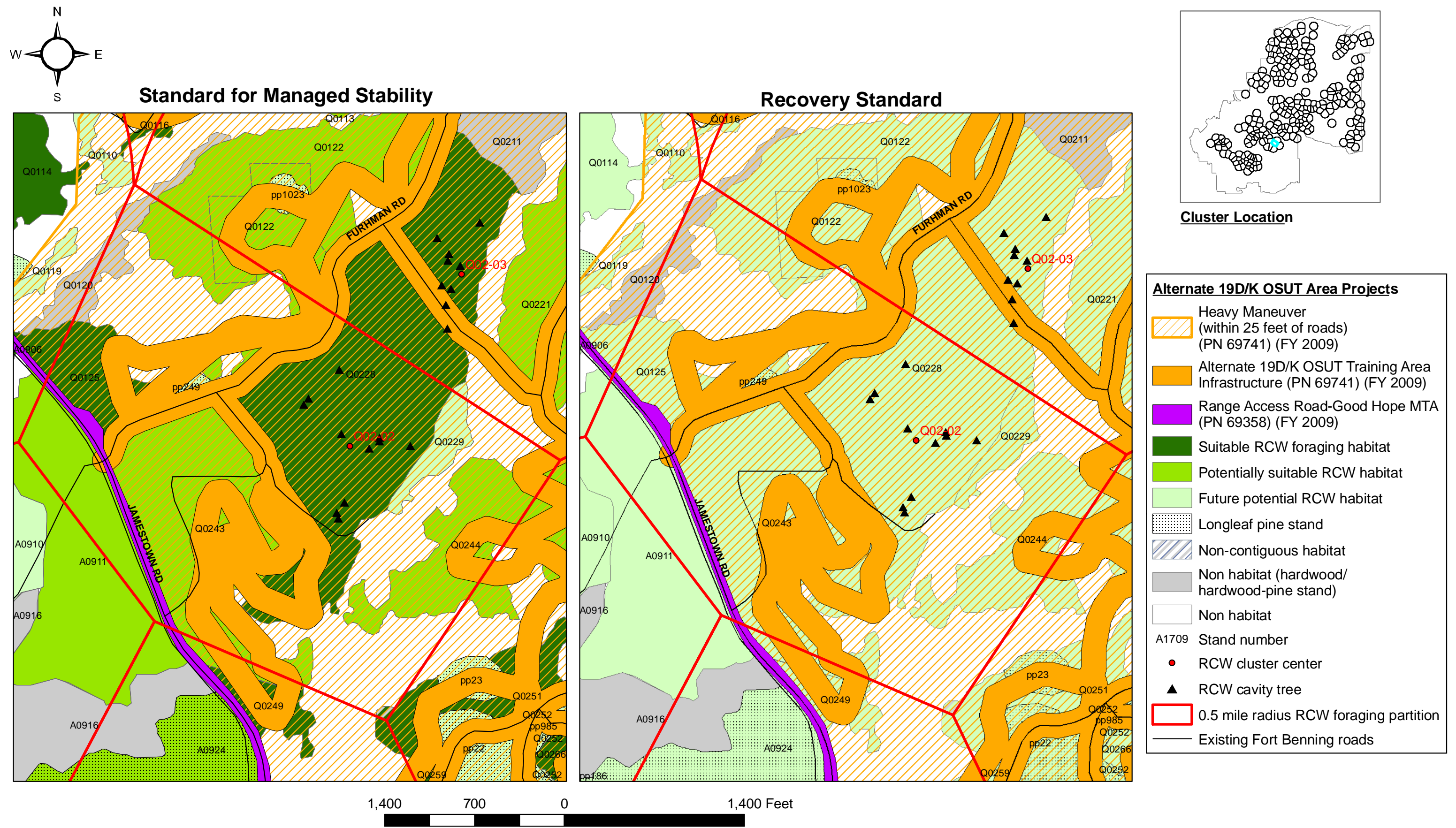
Appendix Figure I-136. Red-cockaded woodpecker (RCW) habitats within the 0.5 mile radius foraging partition for Cluster **O15-03** using the Standard for Managed Stability and the Recovery Standard (USFWS 2003) for proposed Maneuver Center of Excellence projects, Alternative A, Fort Benning, Georgia.



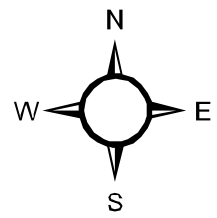
Appendix Figure I-137. Red-cockaded woodpecker (RCW) habitats within the 0.5 mile radius foraging partition for Cluster **O15-03** using the Standard for Managed Stability and the Recovery Standard (USFWS 2003) for proposed Maneuver Center of Excellence projects, Alternative B, Fort Benning, Georgia.



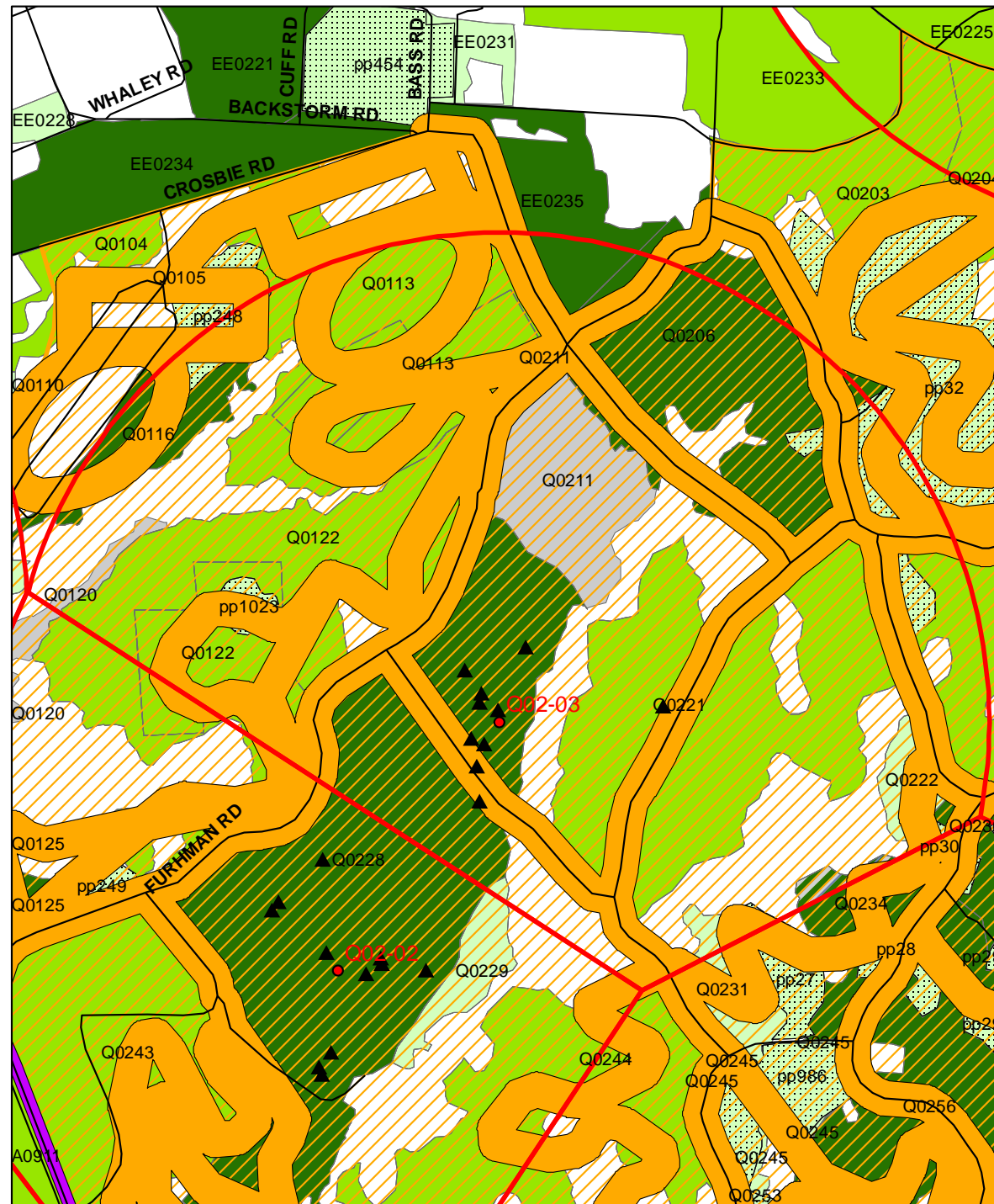
Appendix Figure I-138. Red-cockaded woodpecker (RCW) habitats within the 0.5 mile radius foraging partition for Cluster **Q02-02** using the Standard for Managed Stability and the Recovery Standard (USFWS 2003) for proposed Maneuver Center of Excellence projects, Alternative A, Fort Benning, Georgia.



Appendix Figure I-139. Red-cockaded woodpecker (RCW) habitats within the 0.5 mile radius foraging partition for Cluster **Q02-02** using the Standard for Managed Stability and the Recovery Standard (USFWS 2003) for proposed Maneuver Center of Excellence projects, Alternative B, Fort Benning, Georgia.

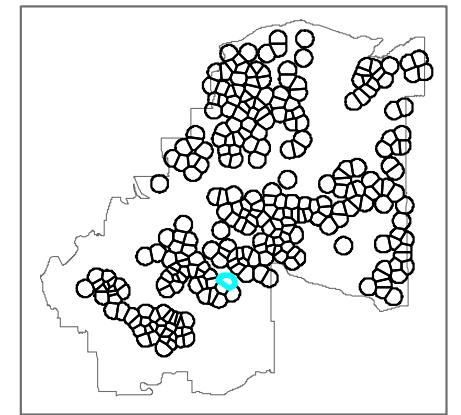
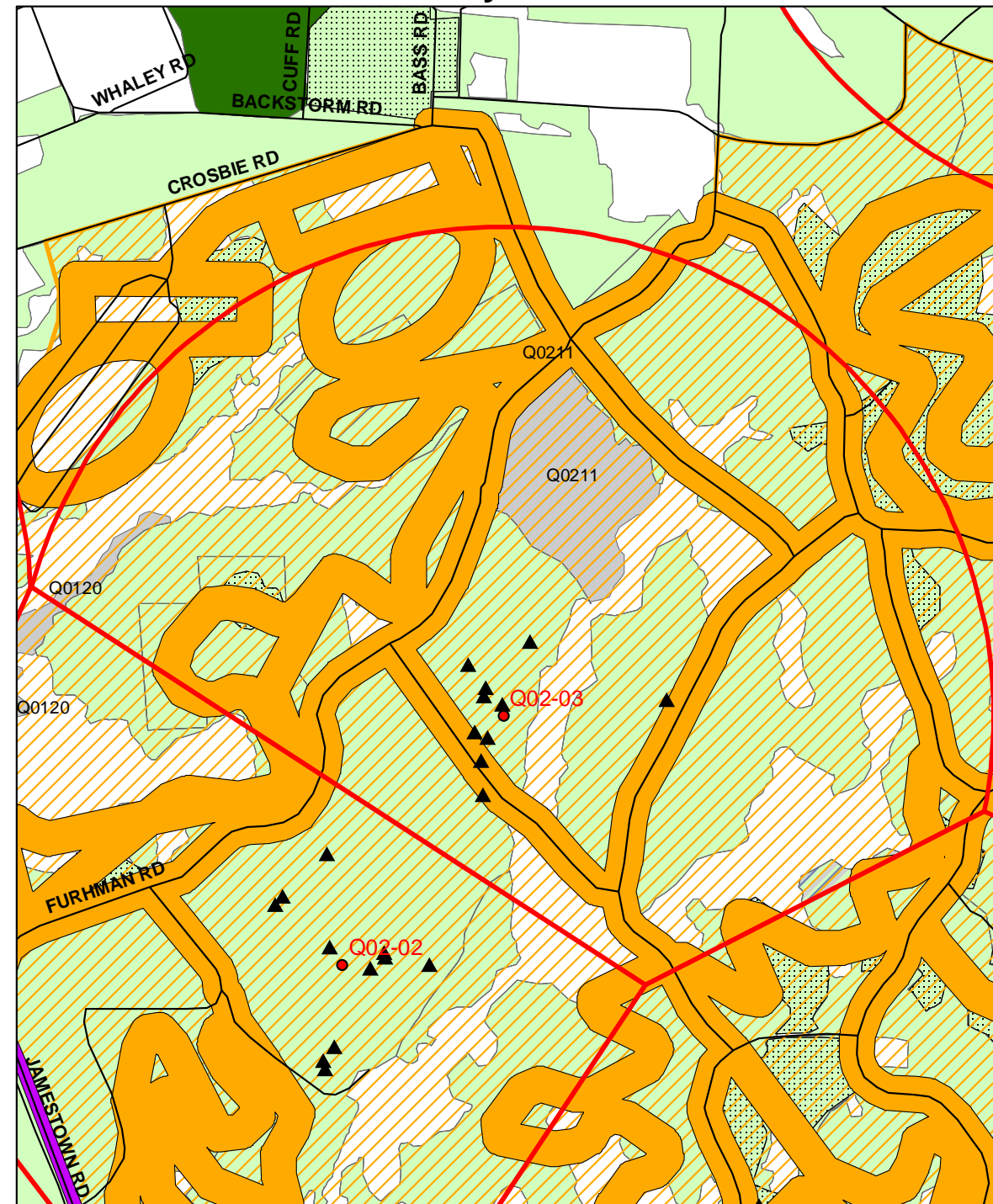


Standard for Managed Stability



1,800 900 0
1,800 Feet

Recovery Standard

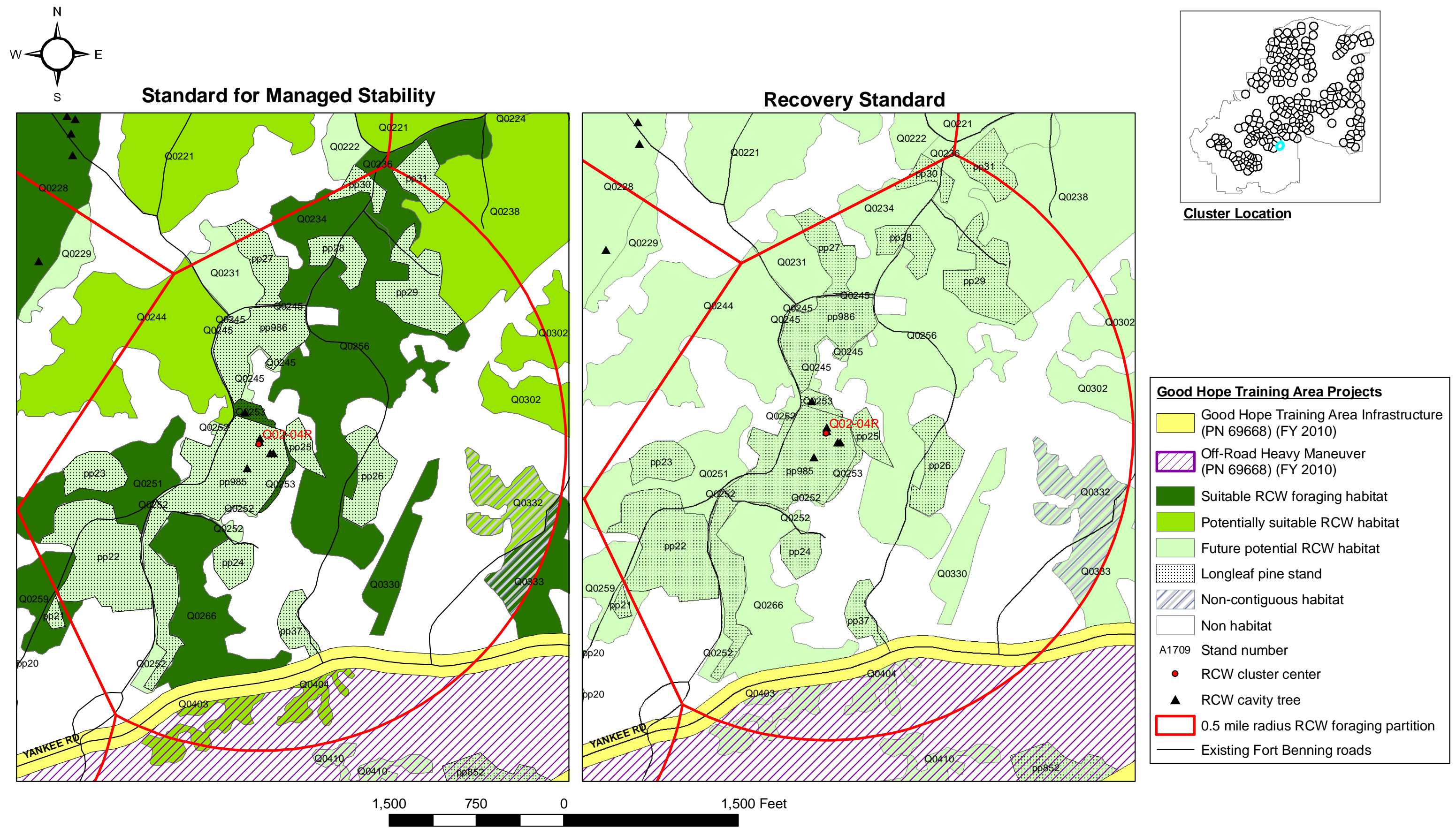


Cluster Location

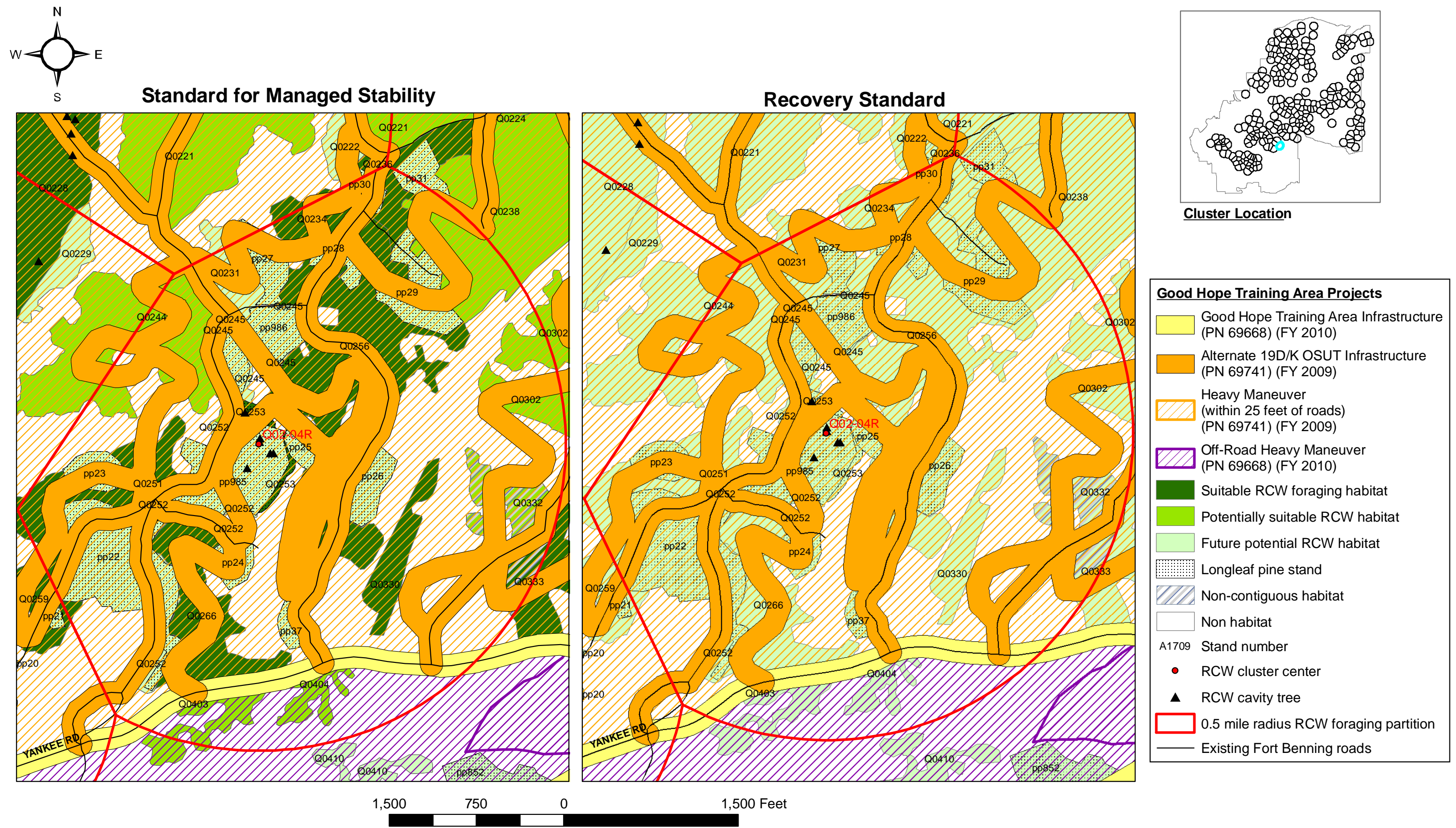
Alternate 19D/K OSUT Area Projects

- Heavy Maneuver (within 25 feet of roads) (PN 69741) (FY 2009)
- Alternate 19D/K OSUT Training Area Infrastructure (PN 69741) (FY 2009)
- Range Access Road-Good Hope MTA (PN 69358) (FY 2009)
- Suitable RCW foraging habitat
- Potentially suitable RCW habitat
- Future potential RCW habitat
- Longleaf pine stand
- Non-contiguous habitat
- Non habitat (hardwood/hardwood-pine stand)
- Non habitat
- A1709 Stand number
- RCW cluster center
- RCW cavity tree
- 0.5 mile radius RCW foraging partition
- Existing Fort Benning roads

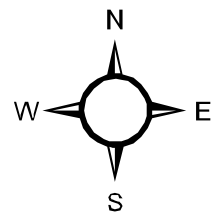
Appendix Figure I-140. Red-cockaded woodpecker (RCW) habitats within the 0.5 mile radius foraging partition for Cluster **Q02-03** using the Standard for Managed Stability and the Recovery Standard (USFWS 2003) for proposed Maneuver Center of Excellence projects, Alternative B, Fort Benning, Georgia.



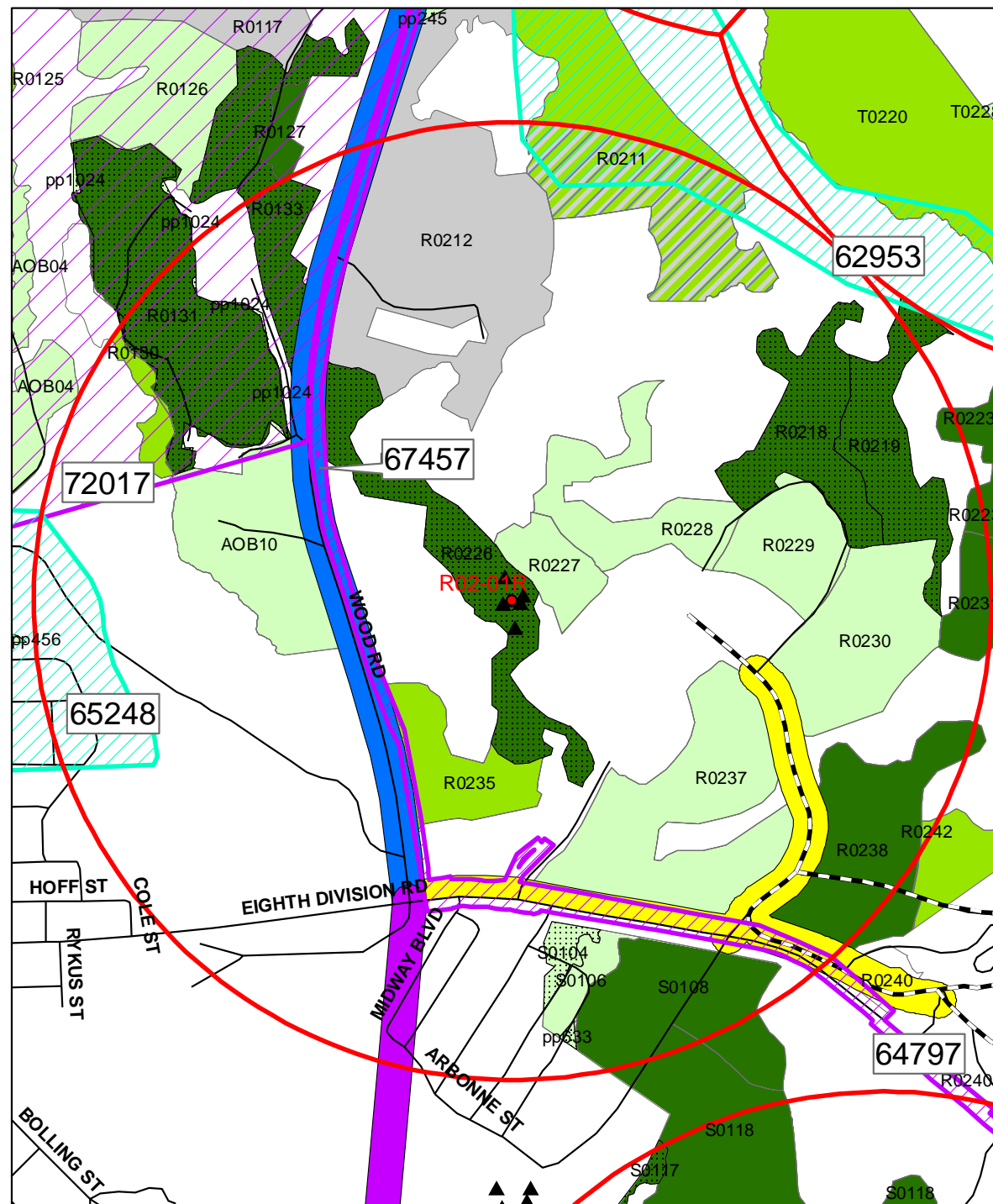
Appendix Figure I-141. Red-cockaded woodpecker (RCW) habitats within the 0.5 mile radius foraging partition for Cluster **Q02-04R** using the Standard for Managed Stability and the Recovery Standard (USFWS 2003) for proposed Maneuver Center of Excellence projects, Alternative A, Fort Benning, Georgia.



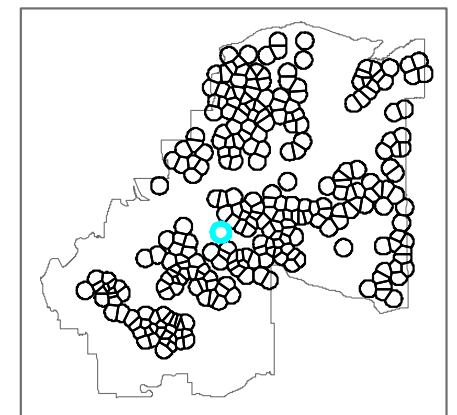
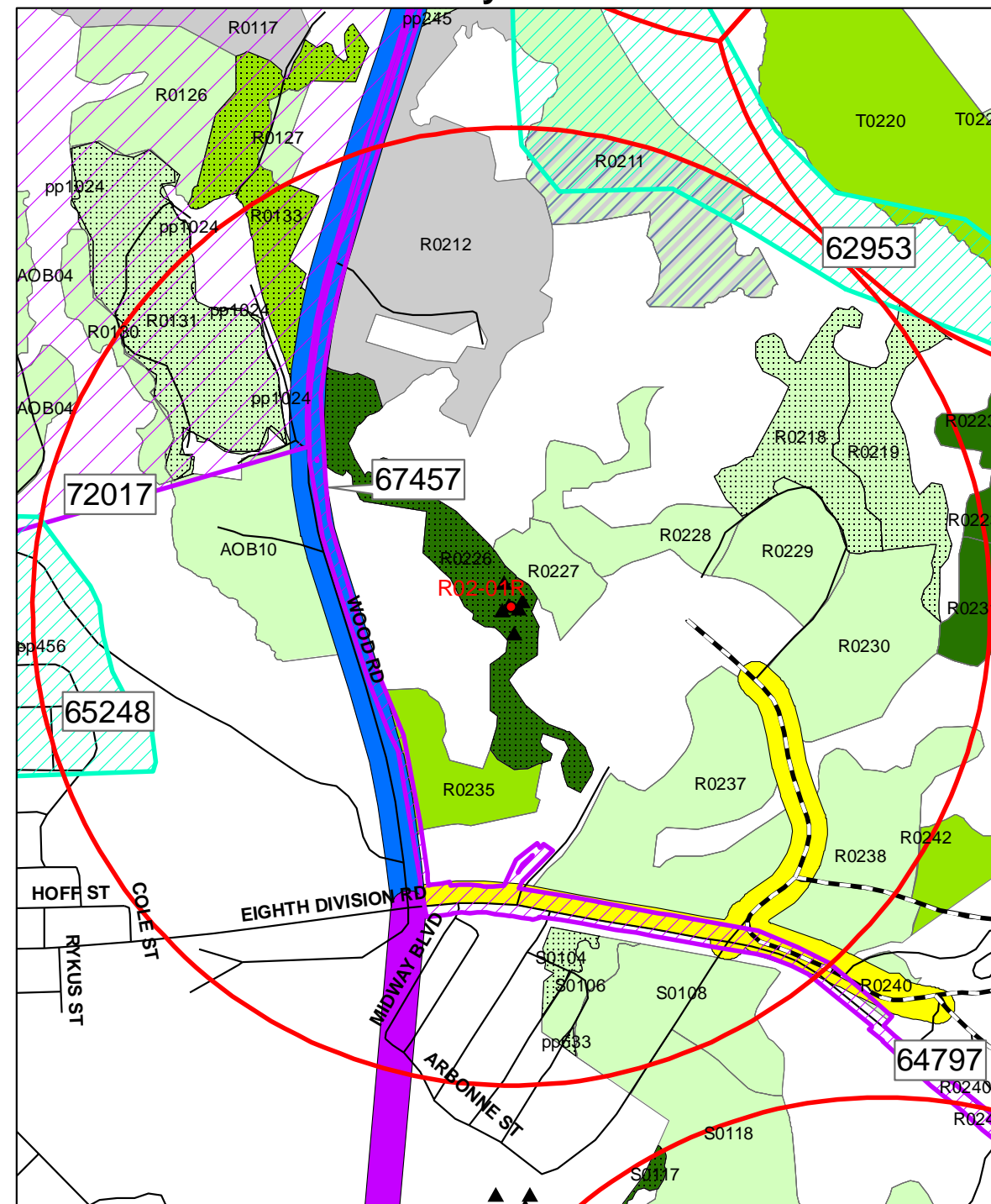
Appendix Figure I-142. Red-cockaded woodpecker (RCW) habitats within the 0.5 mile radius foraging partition for Cluster **Q02-04R** using the Standard for Managed Stability and the Recovery Standard (USFWS 2003) for proposed Maneuver Center of Excellence projects, Alternative B, Fort Benning, Georgia.



Standard for Managed Stability



Recovery Standard



Cluster Location

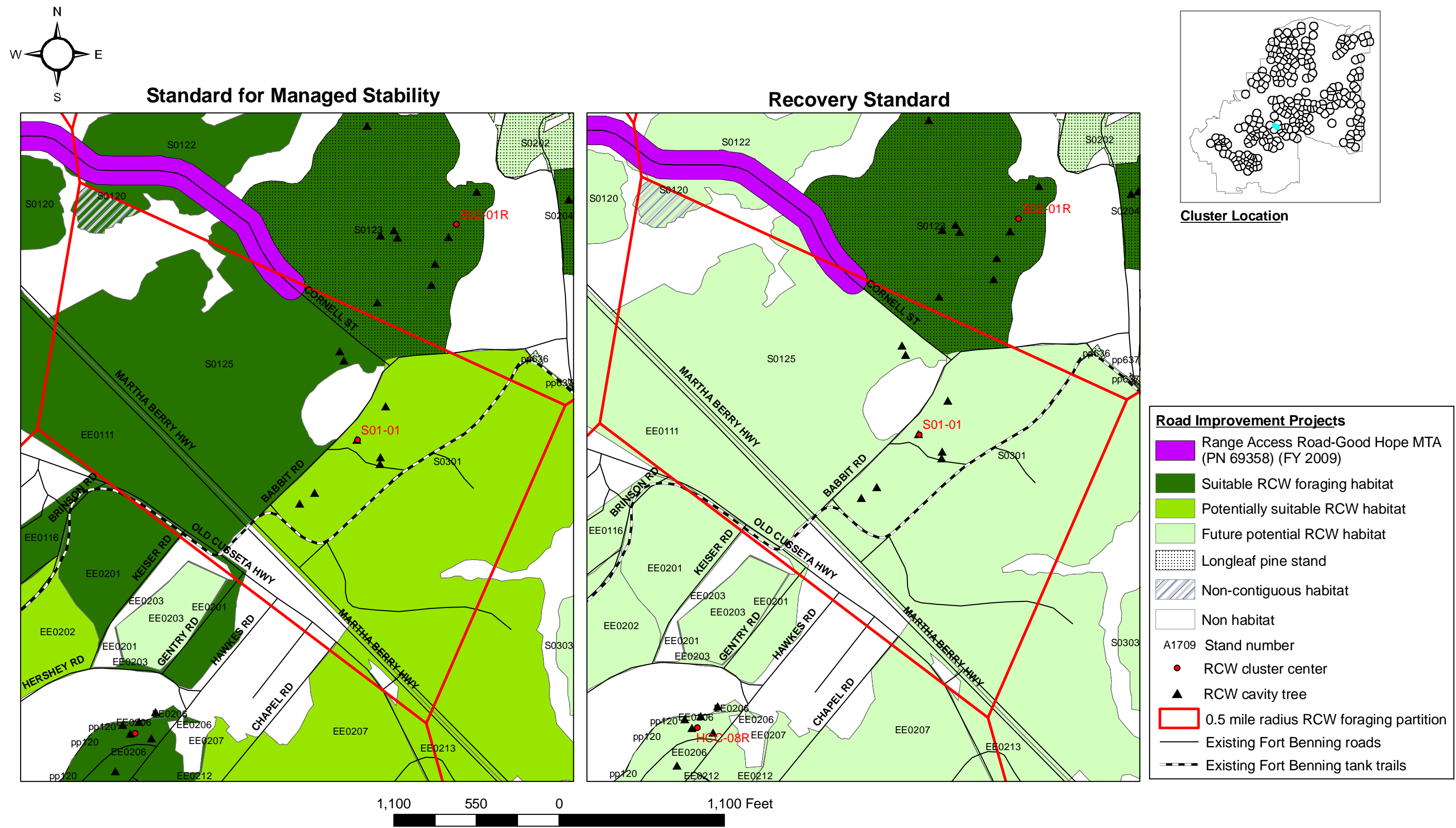
Cantonment Area Projects

- Rail Loading Facility Expansion (PN 62953)
- Drivers Training Course (PN 64797)
- Physical Fitness Center, Harmony Church (PN 65248)
- Infrastructure Support-Utilities (PN 67457)
- Vehicle Recovery Course (PN 72017)

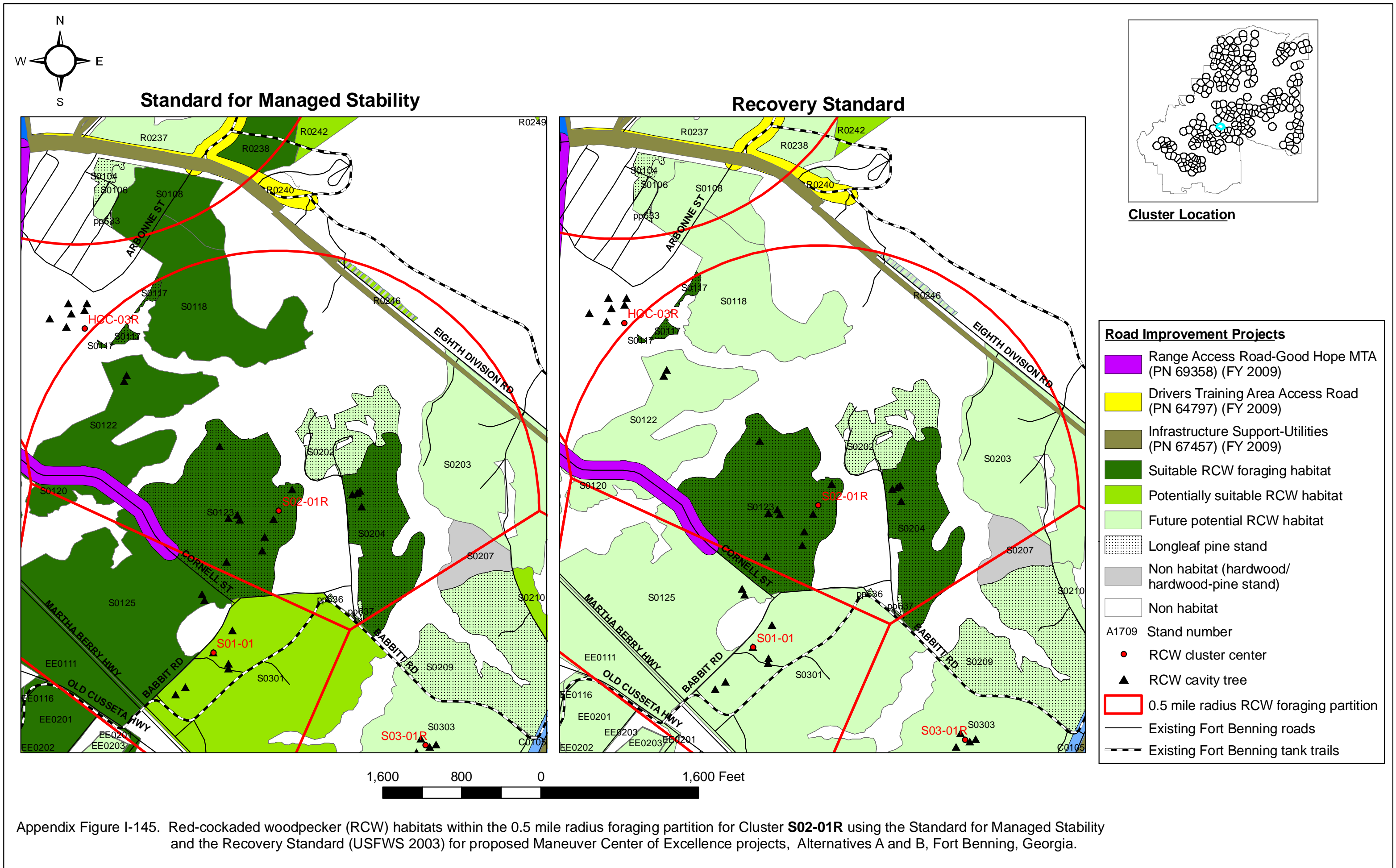
Build Year

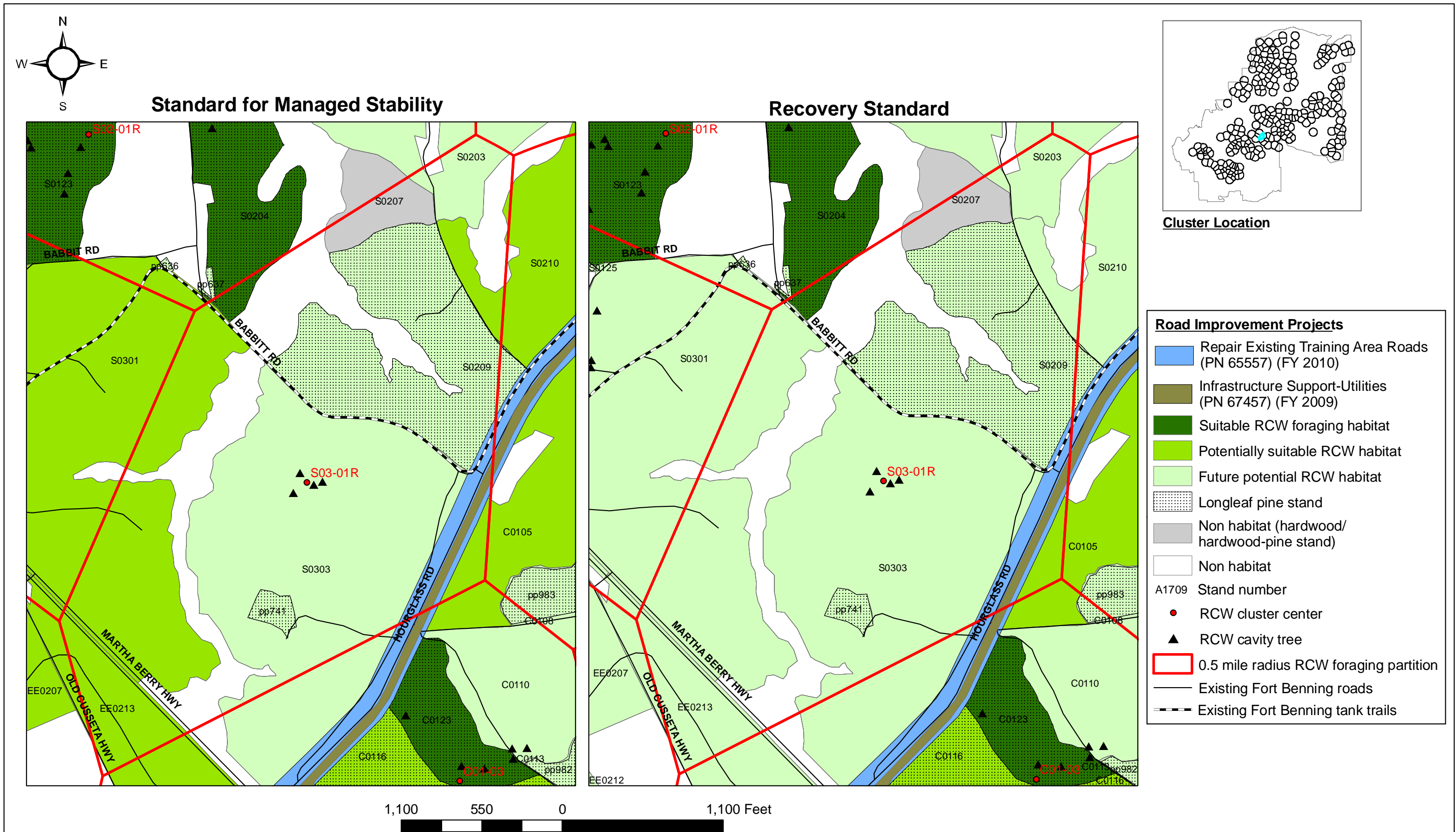
- 2009
- 2012
- Access Road for Drivers Training Area (PN 64797) (FY 2009)
- Range Access Road-Good Hope MTA (PN 69358) (FY 2010)
- Construct Training Area Roads (PN 65554) (FY 2009)
- Suitable RCW foraging habitat
- Potentially suitable RCW habitat
- Future potential RCW habitat
- Longleaf pine stand
- Non-contiguous habitat
- Non habitat (hardwood/hardwood-pine stand)
- Non habitat
- A1709 Stand number
- RCW cluster center
- RCW cavity tree
- 0.5 mile radius RCW foraging partition
- Existing Fort Benning roads
- Existing Fort Benning tank trails

Appendix Figure I-143. Red-cockaded woodpecker (RCW) habitats within the 0.5 mile radius foraging partition for Cluster **R02-01R** using the Standard for Managed Stability and the Recovery Standard (USFWS 2003) for proposed Maneuver Center of Excellence projects, Alternatives A and B, Fort Benning, Georgia.

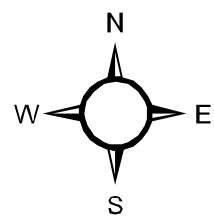


Appendix Figure I-144. Red-cockaded woodpecker (RCW) habitats within the 0.5 mile radius foraging partition for Cluster **S01-01** using the Standard for Managed Stability and the Recovery Standard (USFWS 2003) for proposed Maneuver Center of Excellence projects, Alternatives A and B, Fort Benning, Georgia.

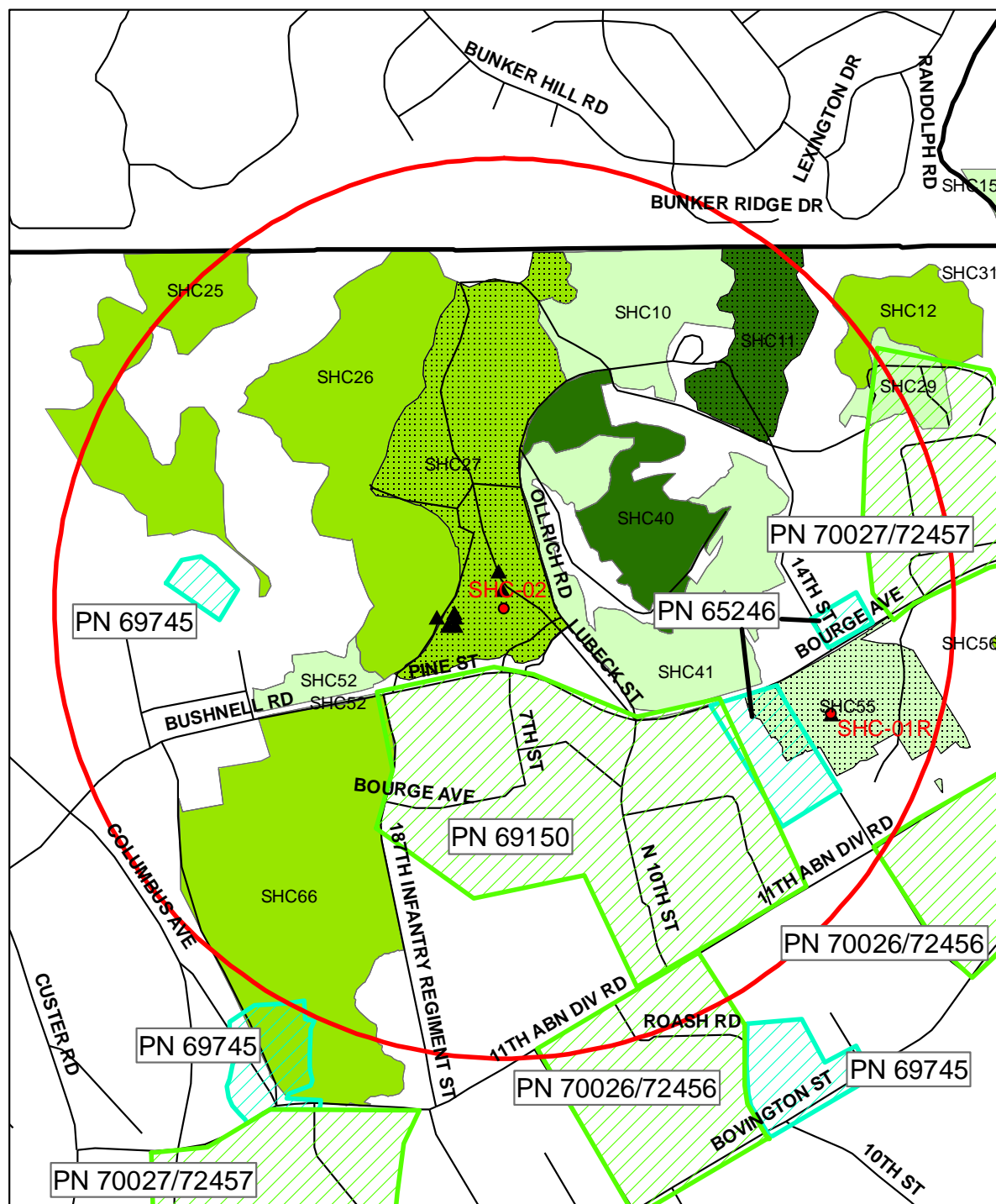




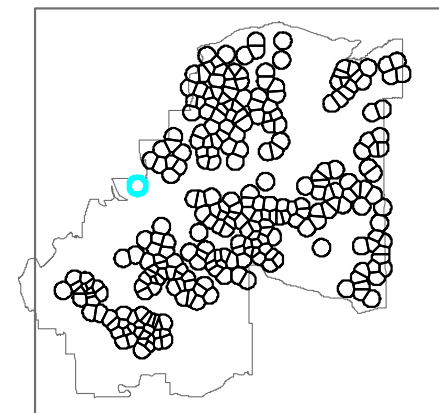
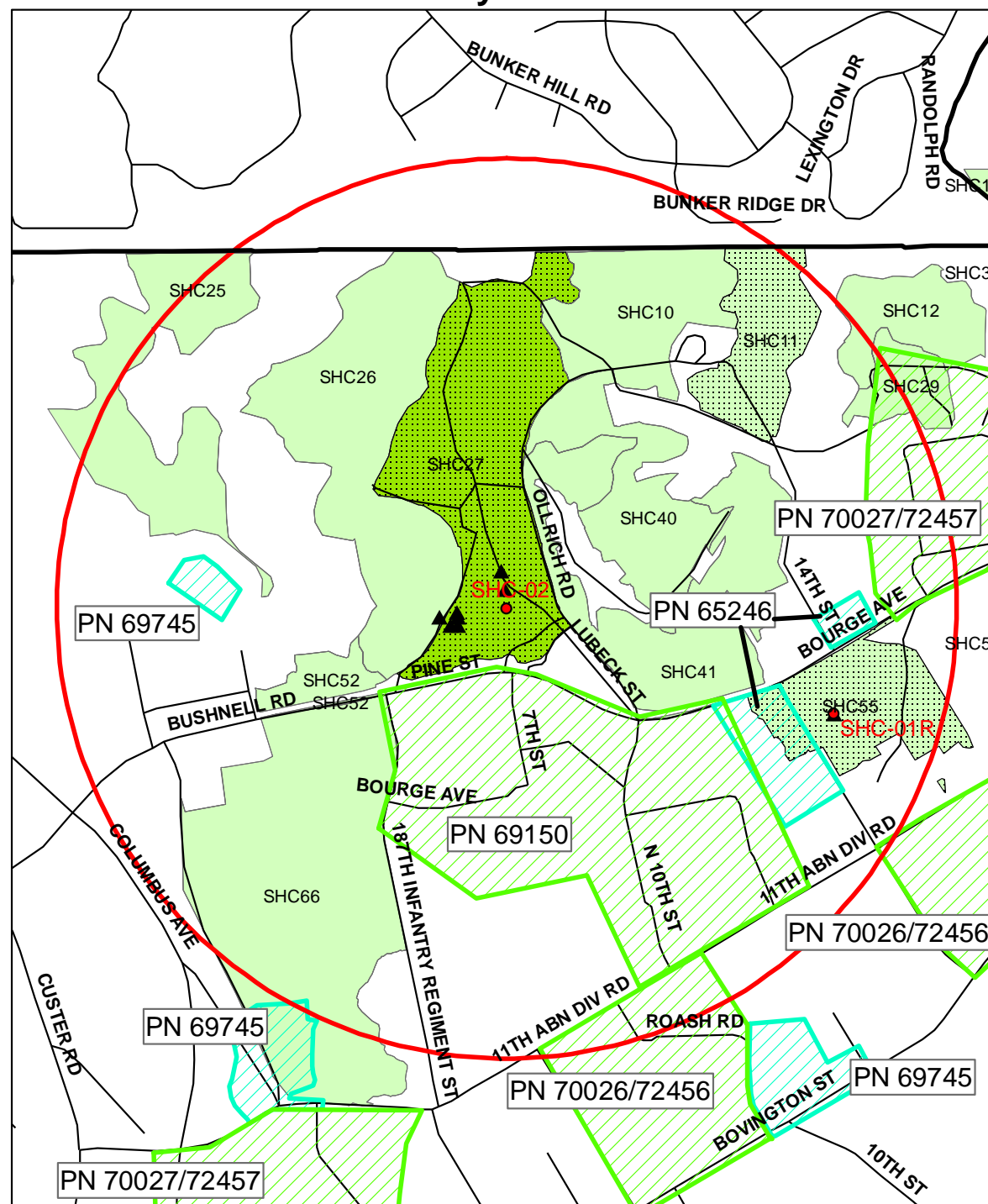
Appendix Figure I-146. Red-cockaded woodpecker (RCW) habitats within the 0.5 mile radius foraging partition for Cluster **S03-01R** using the Standard for Managed Stability and the Recovery Standard (USFWS 2003) for proposed Maneuver Center of Excellence projects, Alternatives A and B, Fort Benning, Georgia.



Standard for Managed Stability



Recovery Standard



Cluster Location

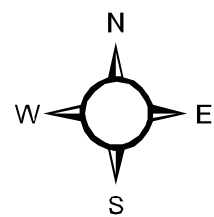
Cantonment Projects-Sand Hill

- PN 65246-Recreation Center
- PN 69150-Classrooms & Dining Facility
- PN 69745-Training Barracks Complex
- PN 70026/72456-Classrooms with Dining Facilities
- PN 70027/72457-Classrooms with Dining Facilities

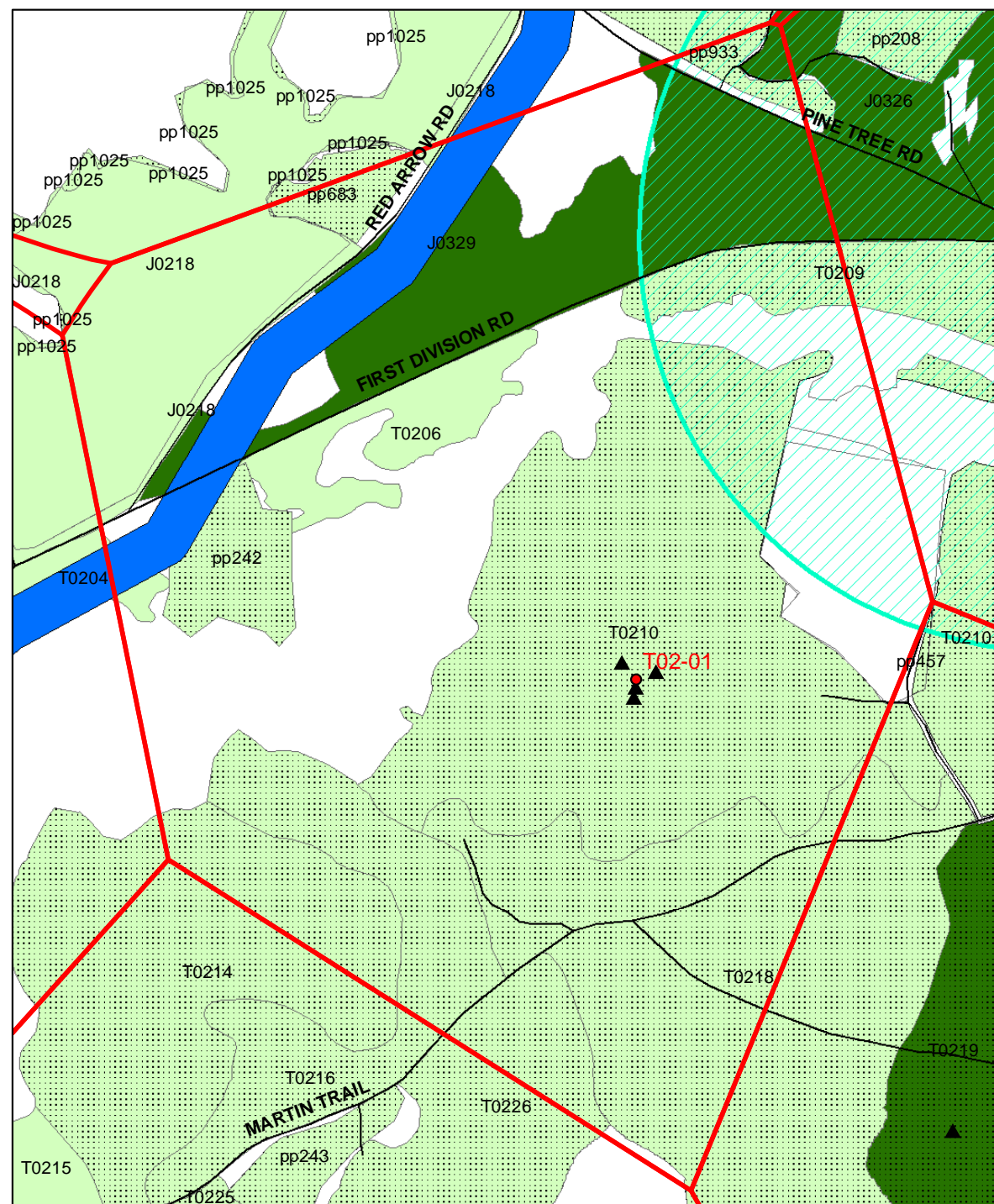
- Construction Footprint (FY 2010)
- Construction Footprint (FY 2012)
- Suitable RCW foraging habitat
- Potentially suitable RCW habitat
- Future potential RCW habitat
- Longleaf pine stand
- Non habitat
- A1709 Stand number
- RCW cluster center
- ▲ RCW cavity tree
- 0.5 mile radius RCW foraging partition
- Existing Fort Benning roads
- Installation boundary

1,700 850 0 1,700 Feet

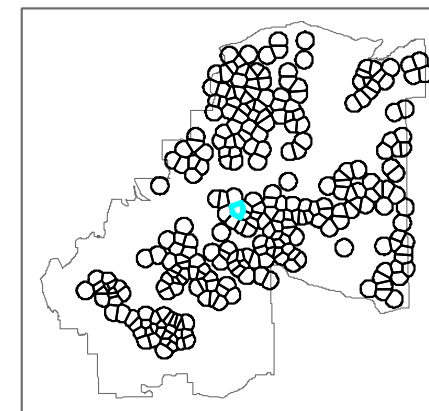
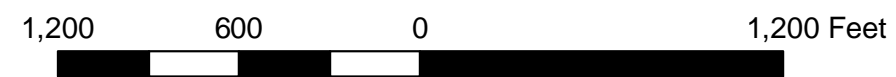
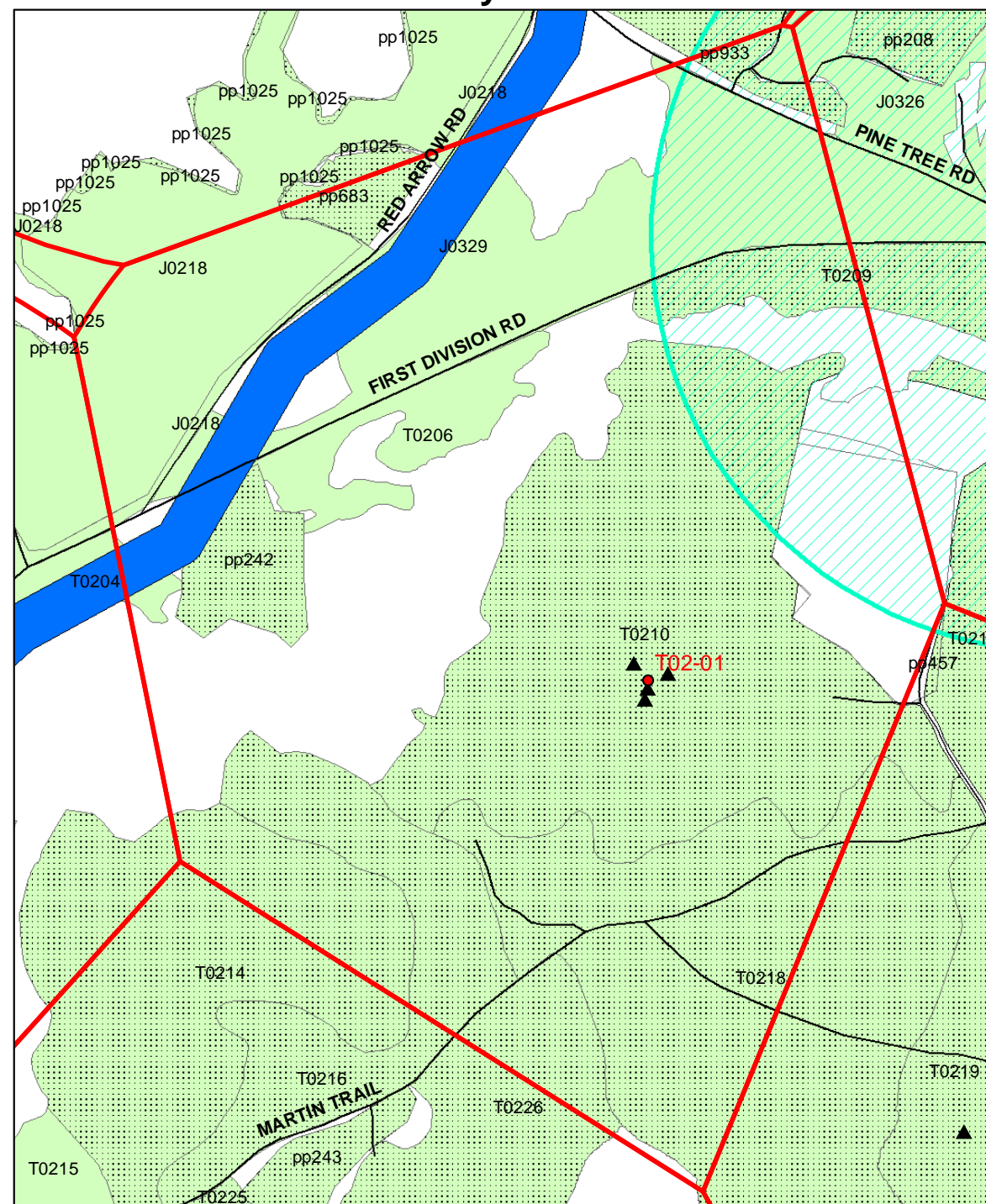
Appendix Figure I-147. Red-cockaded woodpecker (RCW) habitats within the 0.5 mile radius foraging partition for Cluster **SHC-02** using the Standard for Managed Stability and the Recovery Standard (USFWS 2003) for proposed Maneuver Center of Excellence projects, Alternatives A and B, Fort Benning, Georgia.



Standard for Managed Stability



Recovery Standard

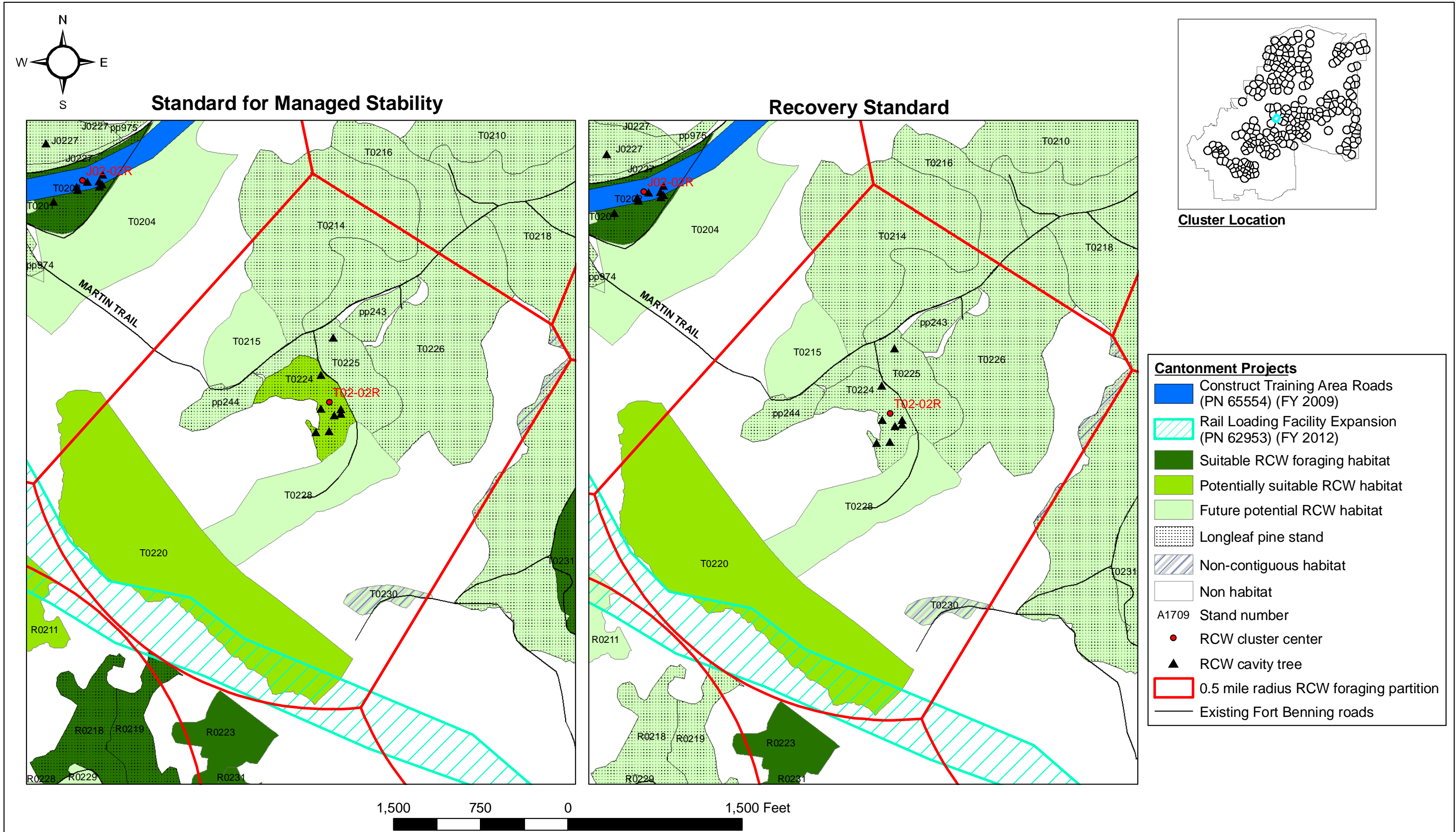


Cluster Location

Road Improvement Projects

- Construct Training Area Roads (PN 65554) (FY 2009)
- ▨ Wheeled and Dismounted Maneuver (no impact to RCW foraging habitat) (PN 69743) (FY 2009)
- Suitable RCW foraging habitat
- Potentially suitable RCW habitat
- Future potential RCW habitat
- Longleaf pine stand
- Non habitat
- A1709 Stand number
- RCW cluster center
- ▲ RCW cavity tree
- 0.5 mile radius RCW foraging partition
- Existing Fort Benning roads

Appendix Figure I-148. Red-cockaded woodpecker (RCW) habitats within the 0.5 mile radius foraging partition for Cluster **T02-01** using the Standard for Managed Stability and the Recovery Standard (USFWS 2003) for proposed Maneuver Center of Excellence projects, Alternatives A and B, Fort Benning, Georgia.



Appendix Figure I-149. Red-cockaded woodpecker (RCW) habitats within the 0.5 mile radius foraging partition for Cluster **T02-02R** using the Standard for Managed Stability and the Recovery Standard (USFWS 2003) for proposed Maneuver Center of Excellence projects, Alternatives A and B, Fort Benning, Georgia.