

APPENDIX I

RED-COCKADED WOODPECKER (RCW)

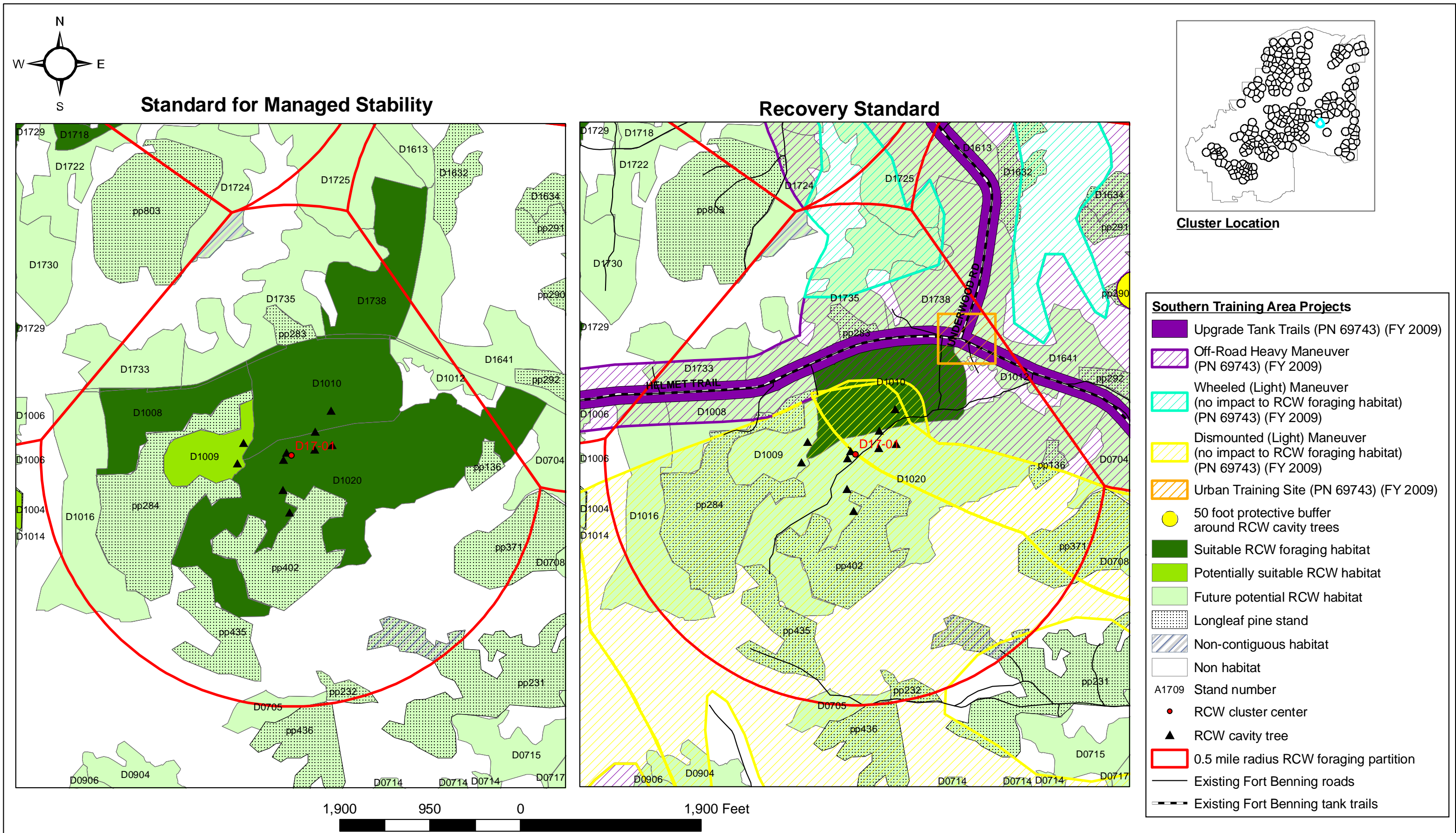
FORAGING PARTION FIGURES FOR THE

STANDARD FOR MANAGED STABILITY (SMS)


AND RECOVERY STANDARDS (RS),

ALTERNATIVES A AND B, MANEUVER CENTER

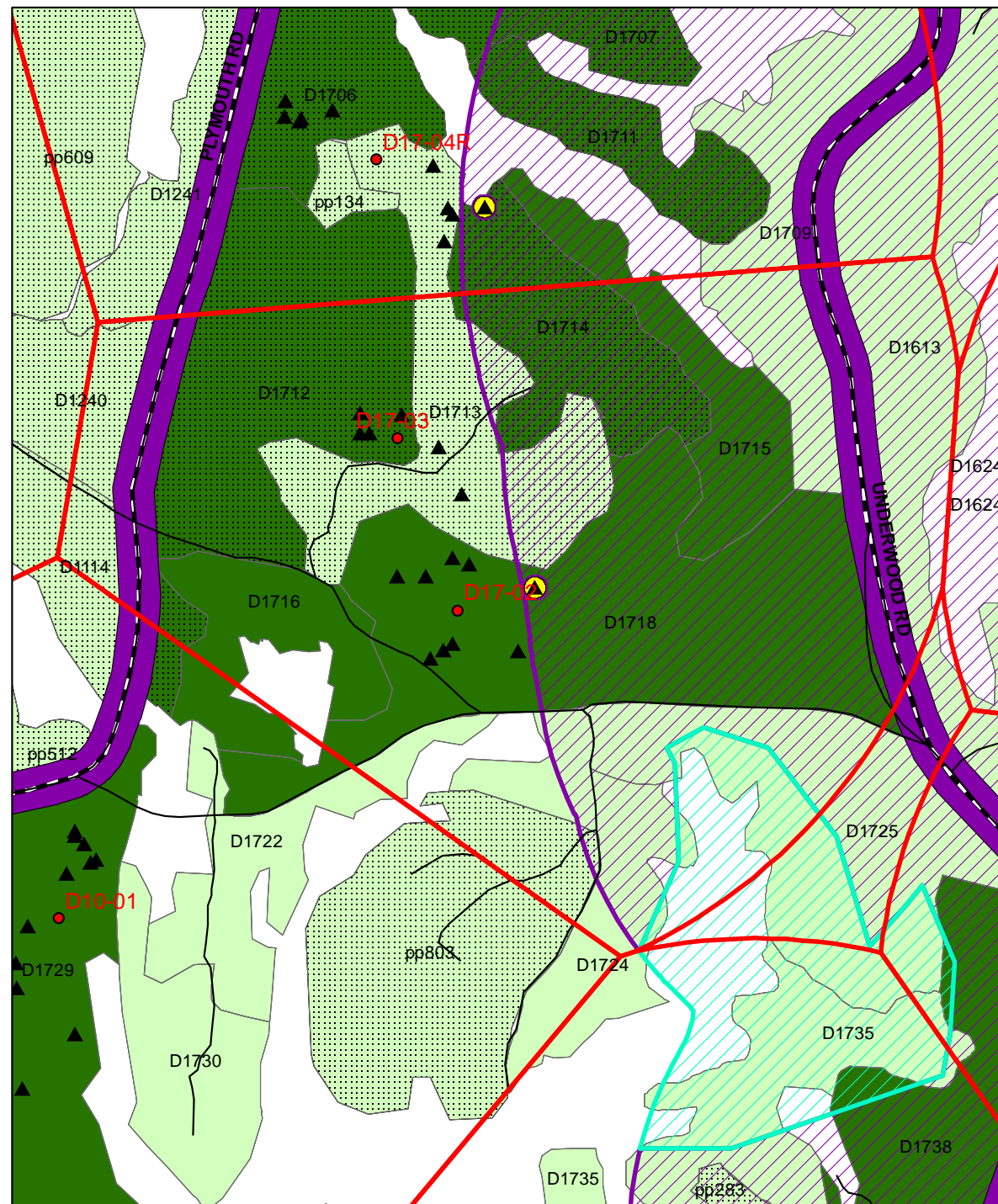
OF EXCELLENCE PROJECTS



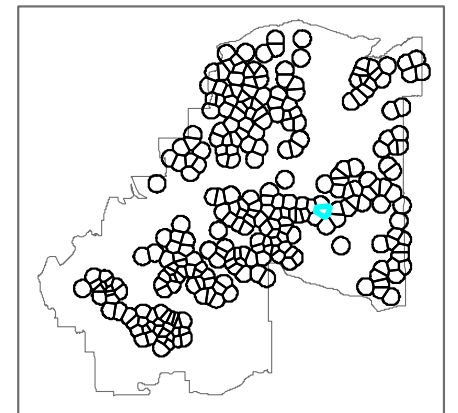
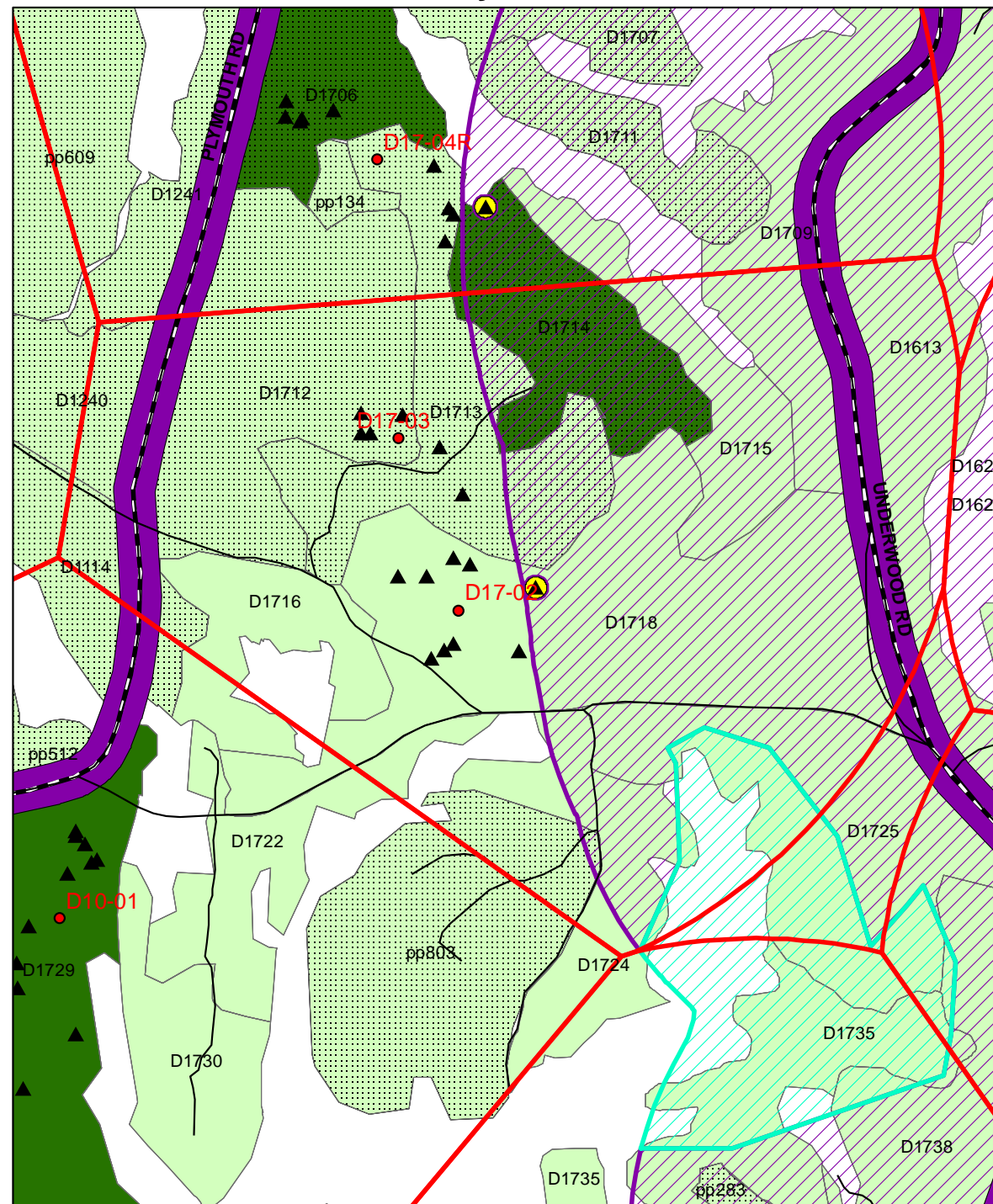
Appendix Figure I-51. Red-cockaded woodpecker (RCW) habitats within the 0.5 mile radius foraging partition for Cluster **D17-01** using the Standard for Managed Stability and the Recovery Standard (USFWS 2003) for proposed Maneuver Center of Excellence projects, Alternatives A and B, Fort Benning, Georgia.



Standard for Managed Stability



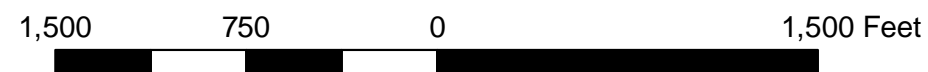
Recovery Standard



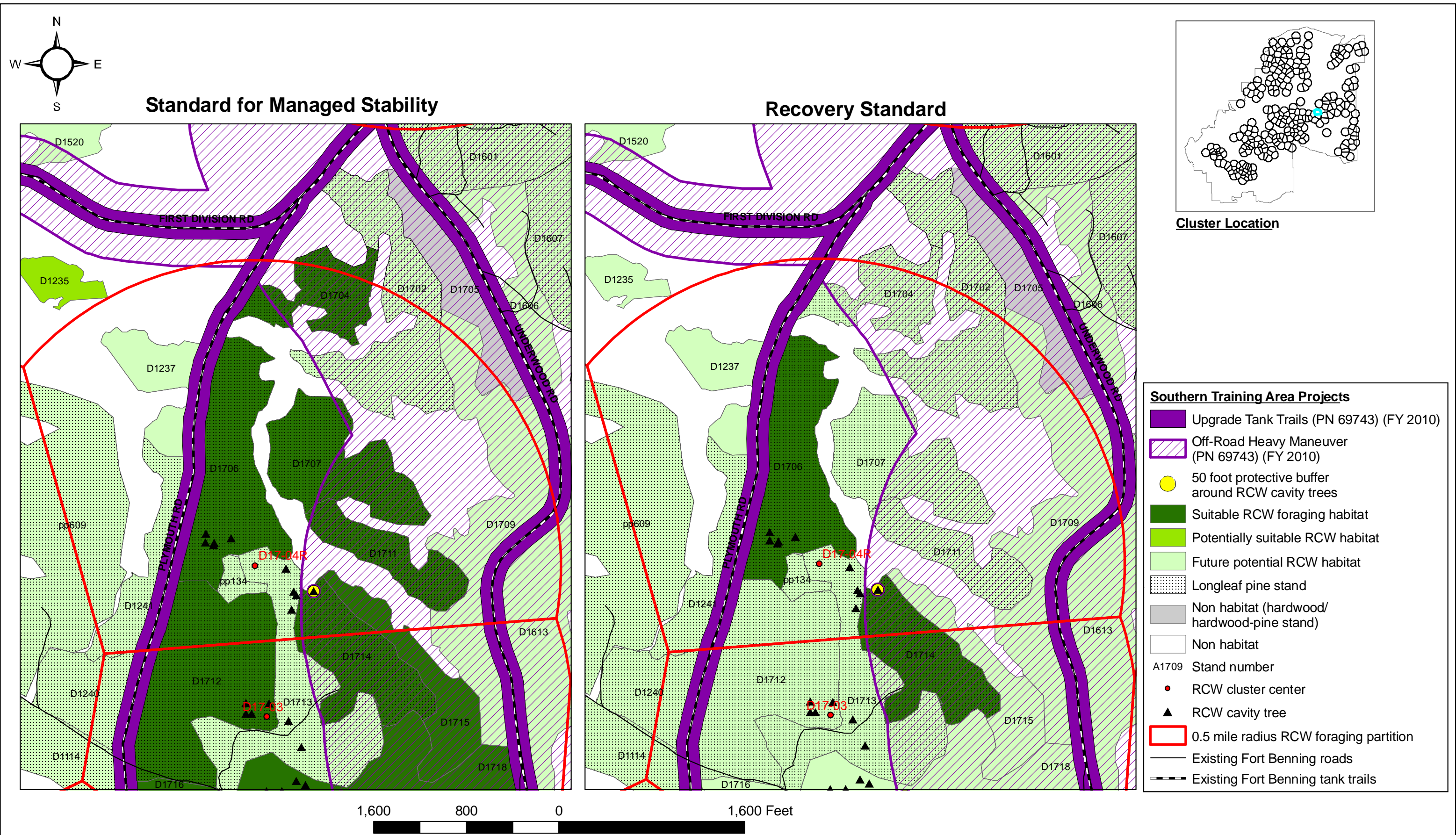
Cluster Location

Southern Training Area Projects


- Upgrade Tank Trails (PN 69743) (FY 2010)
- Off-Road Heavy Maneuver (PN 69743) (FY 2010)
- Wheeled (Light) Maneuver (no impact to RCW foraging habitat) (PN 69743) (FY 2010)
- 50 foot protective buffer around RCW cavity trees
- Suitable RCW foraging habitat
- Potentially suitable RCW habitat
- Future potential RCW habitat
- Longleaf pine stand
- Non habitat
- A1709 Stand number
- RCW cluster center
- RCW cavity tree
- 0.5 mile radius RCW foraging partition
- Existing Fort Benning roads
- Existing Fort Benning tank trails



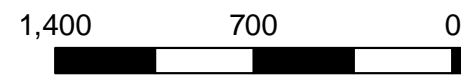
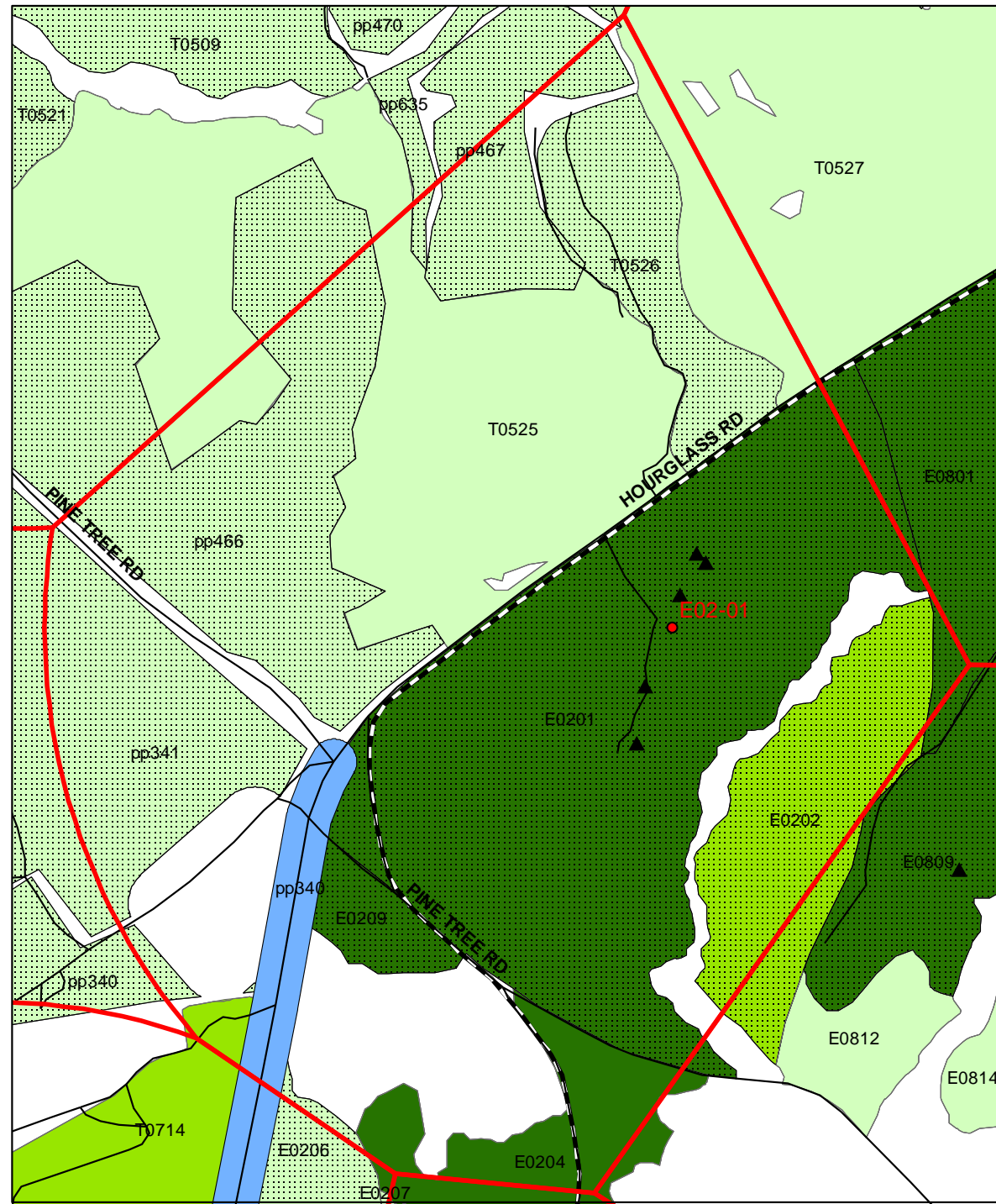
Appendix Figure I-52. Red-cockaded woodpecker (RCW) habitats within the 0.5 mile radius foraging partition for Cluster **D17-03** using the Standard for Managed Stability and the Recovery Standard (USFWS 2003) for proposed Maneuver Center of Excellence projects, Alternatives A and B, Fort Benning, Georgia.



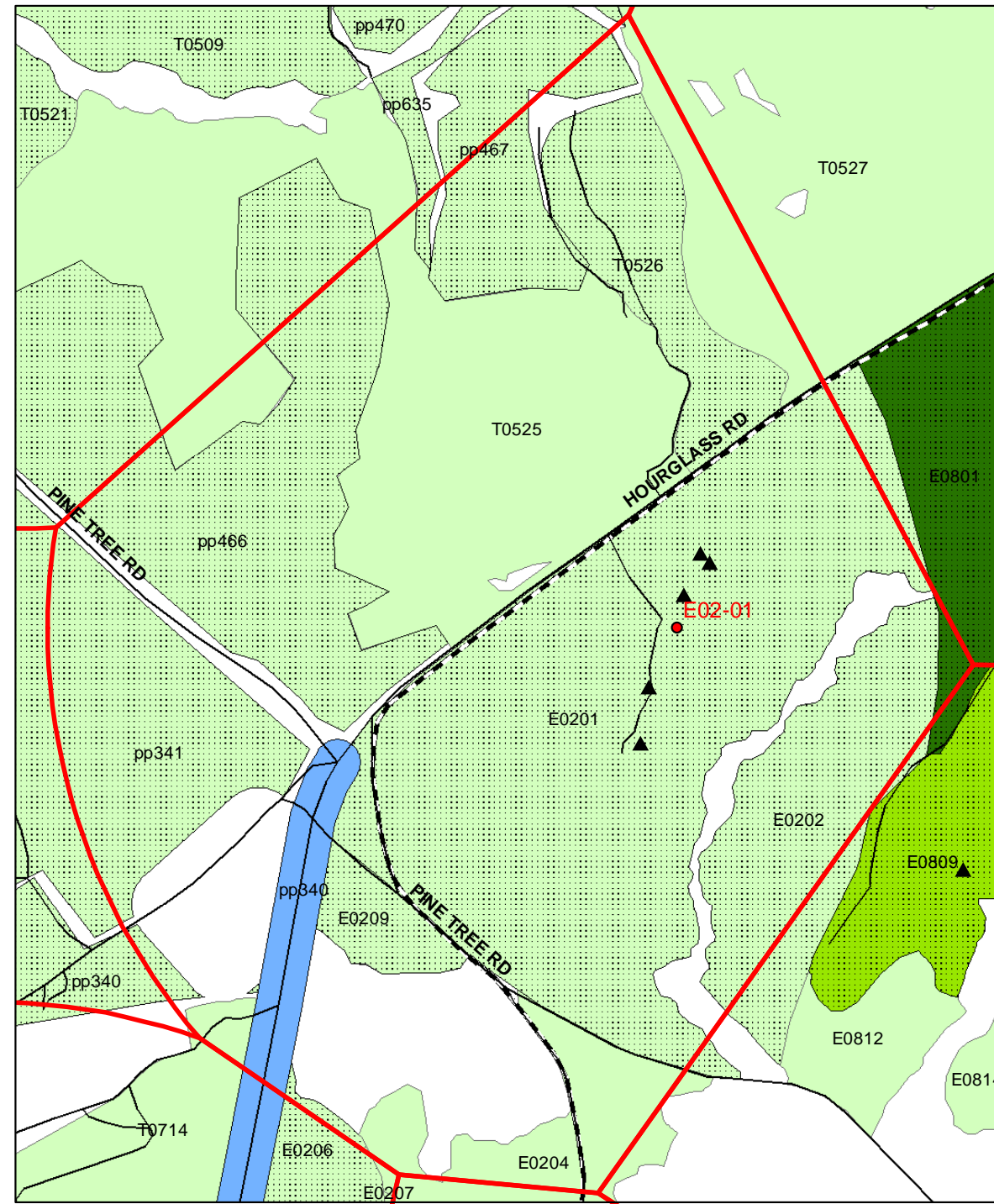
Appendix Figure I-53. Red-cockaded woodpecker (RCW) habitats within the 0.5 mile radius foraging partition for Cluster **D17-04R** using the Standard for Managed Stability and the Recovery Standard (USFWS 2003) for proposed Maneuver Center of Excellence projects, Alternatives A and B, Fort Benning, Georgia.



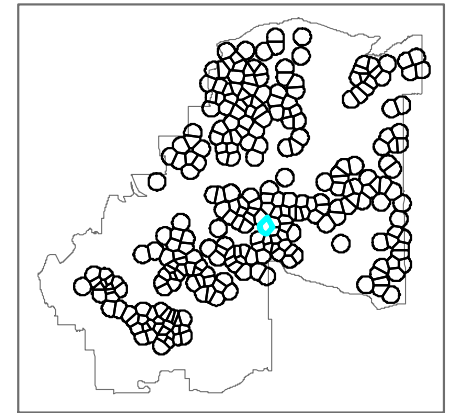
Standard for Managed Stability



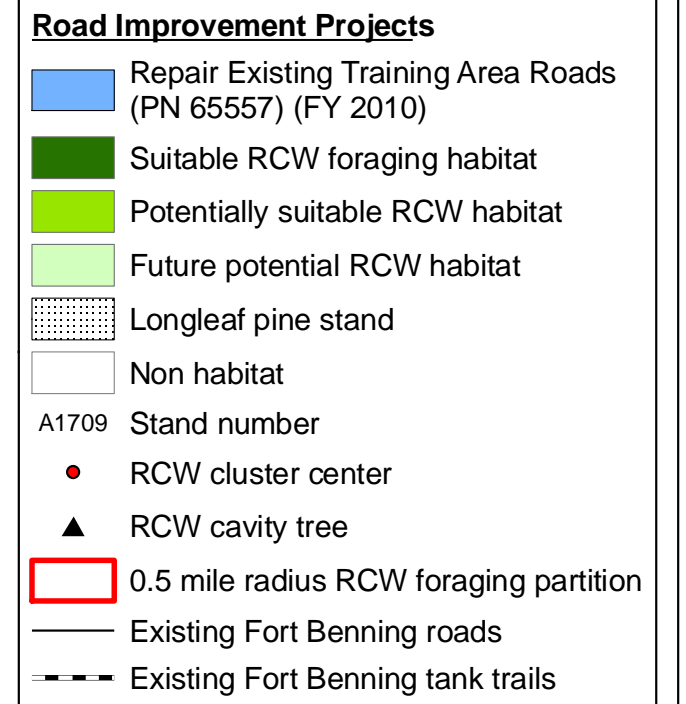
Recovery Standard



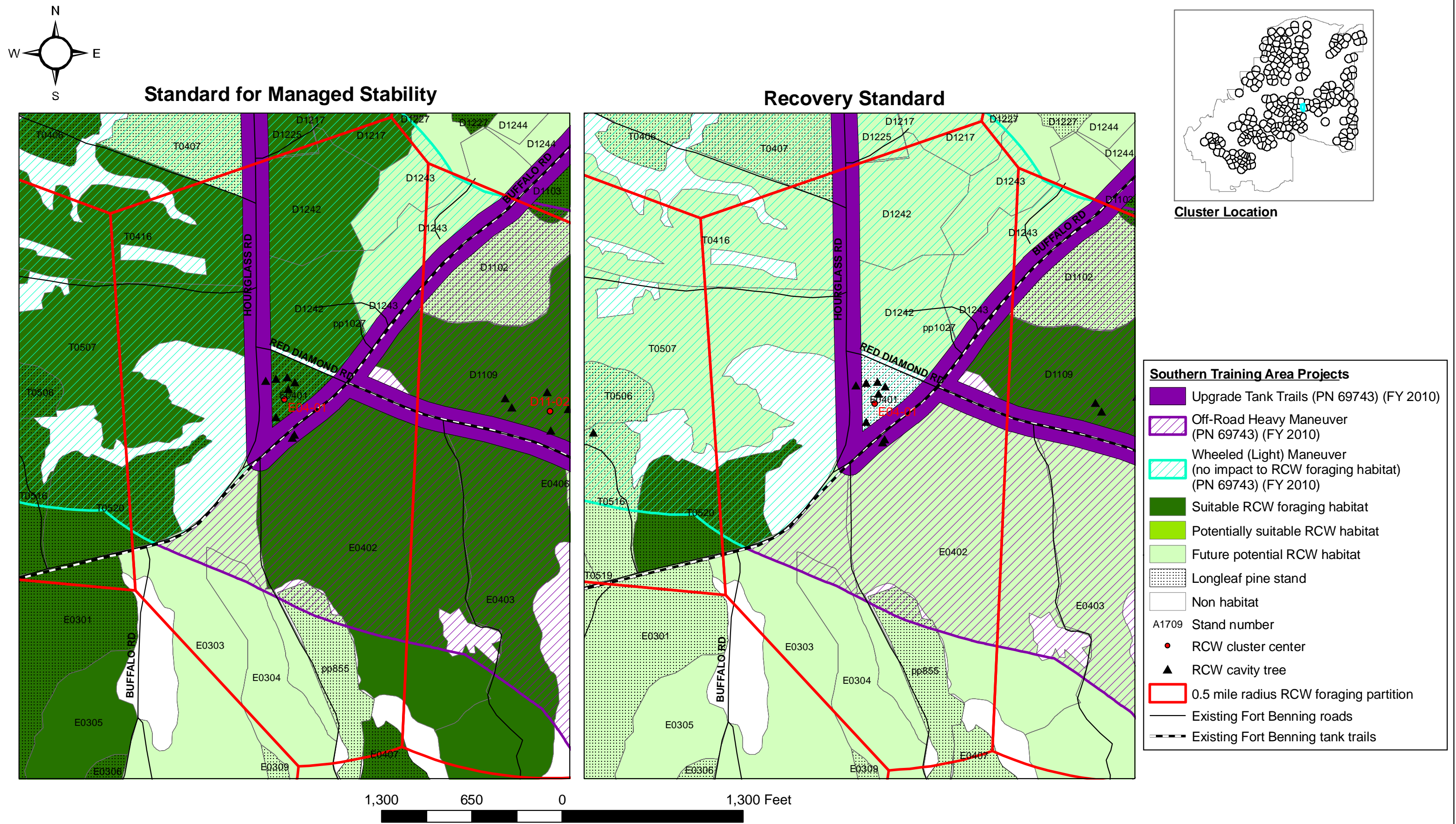
1,400 Feet



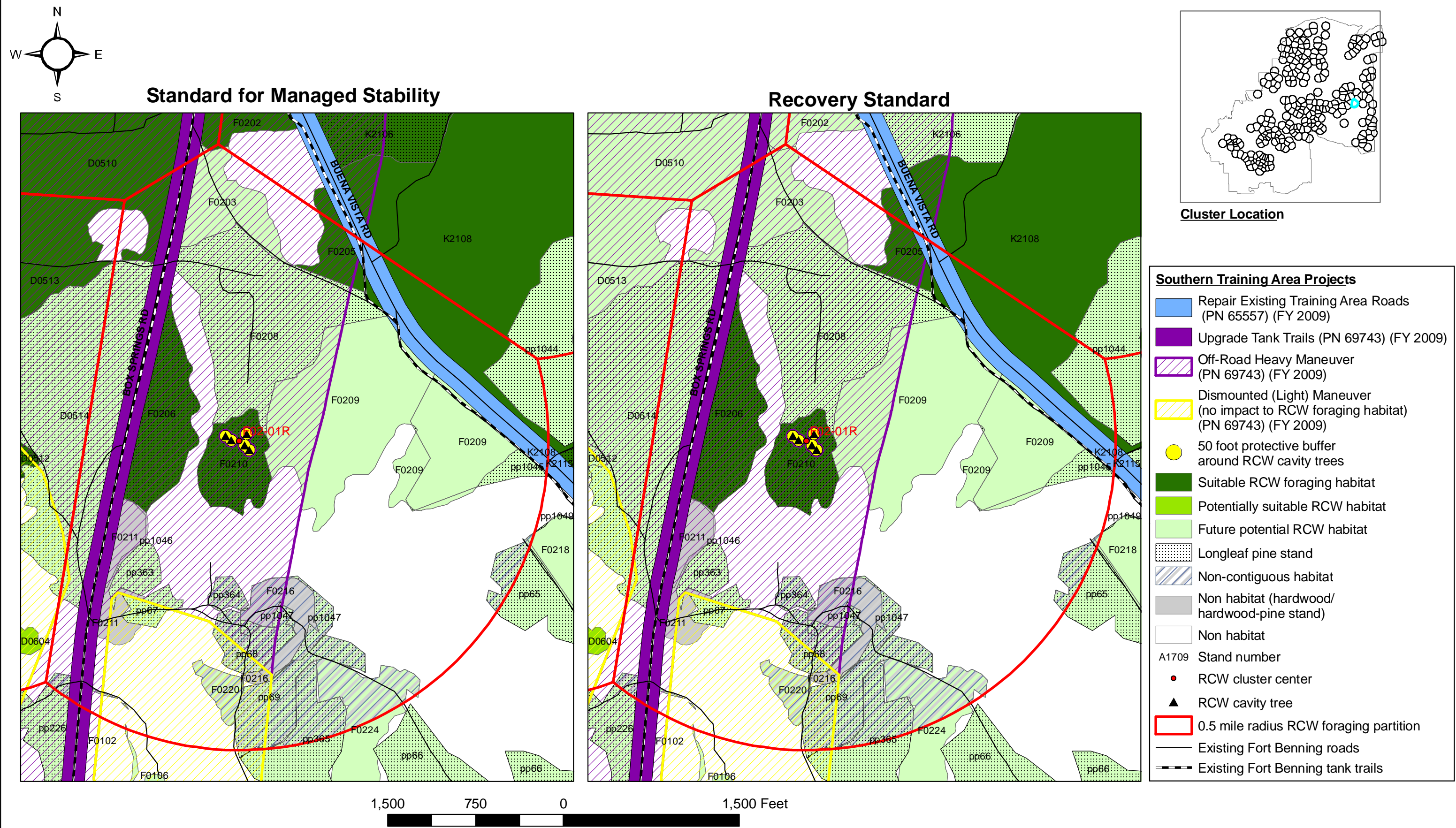
Cluster Location



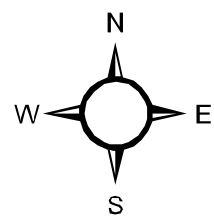
Appendix Figure I-54. Red-cockaded woodpecker (RCW) habitats within the 0.5 mile radius foraging partition for Cluster **E02-01** using the Standard for Managed Stability and the Recovery Standard (USFWS 2003) for proposed Maneuver Center of Excellence projects, Alternatives A and B, Fort Benning, Georgia.



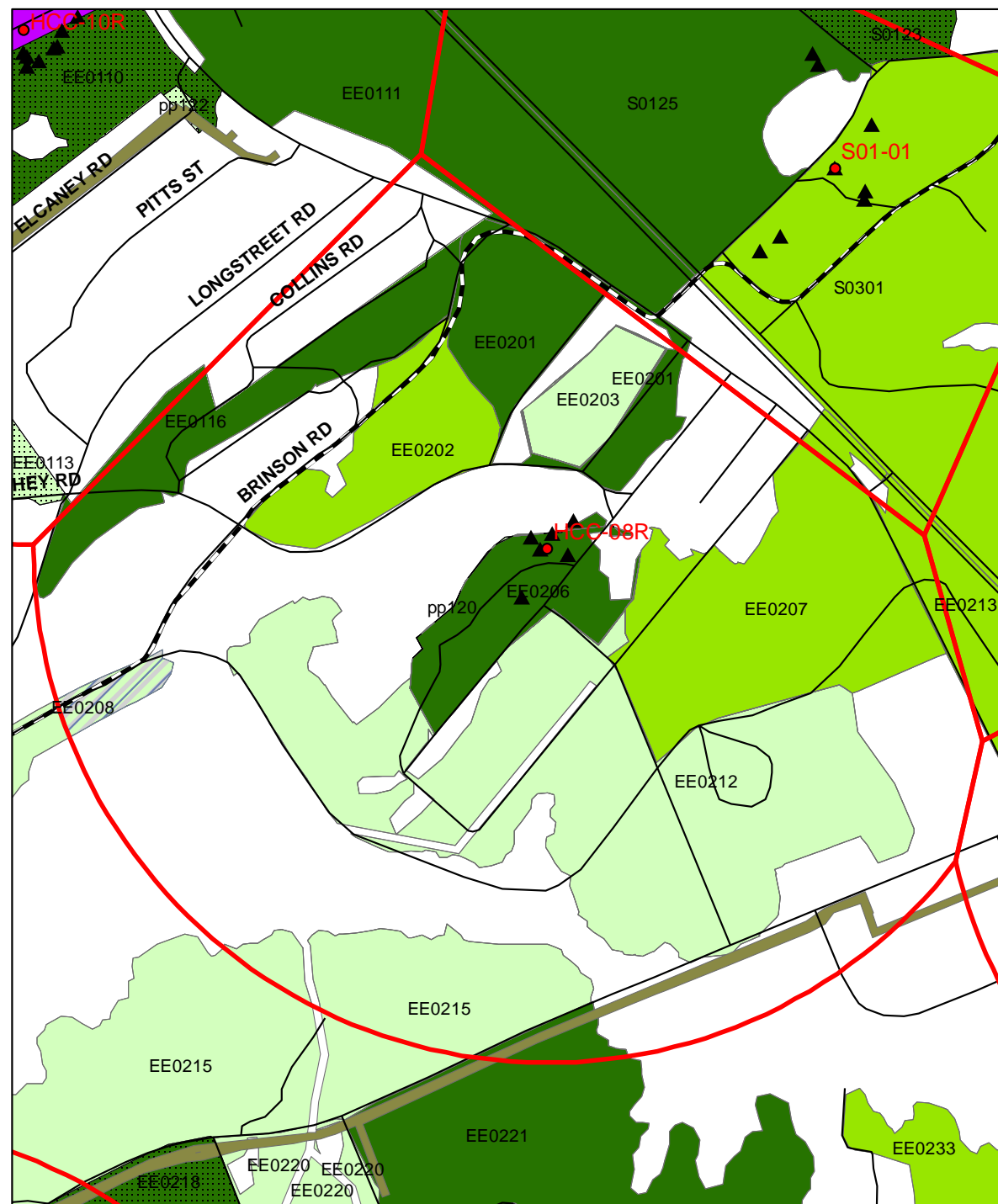
Appendix Figure I-55. Red-cockaded woodpecker (RCW) habitats within the 0.5 mile radius foraging partition for Cluster **E04-01** using the Standard for Managed Stability and the Recovery Standard (USFWS 2003) for proposed Maneuver Center of Excellence projects, Alternatives A and B, Fort Benning, Georgia.



Appendix Figure I-56. Red-cockaded woodpecker (RCW) habitats within the 0.5 mile radius foraging partition for Cluster **F02-01R** using the Standard for Managed Stability and the Recovery Standard (USFWS 2003) for proposed Maneuver Center of Excellence projects, Alternatives A and B, Fort Benning, Georgia.

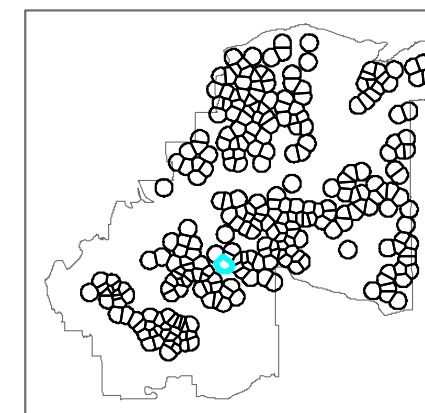


Standard for Managed Stability



1,700 850 0
1,700 Feet

Recovery Standard



Cluster Location

Cantonment Projects

- Infrastructure Support - Utilities (PN 67457) (FY 2009)
- Suitable RCW foraging habitat
- Potentially suitable RCW habitat
- Future potential RCW habitat
- Longleaf pine stand
- Non-contiguous habitat
- Non habitat

A1709 Stand number

● RCW cluster center

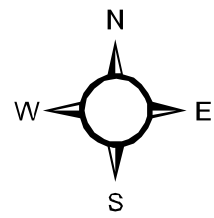
▲ RCW cavity tree

0.5 mile radius RCW foraging partition

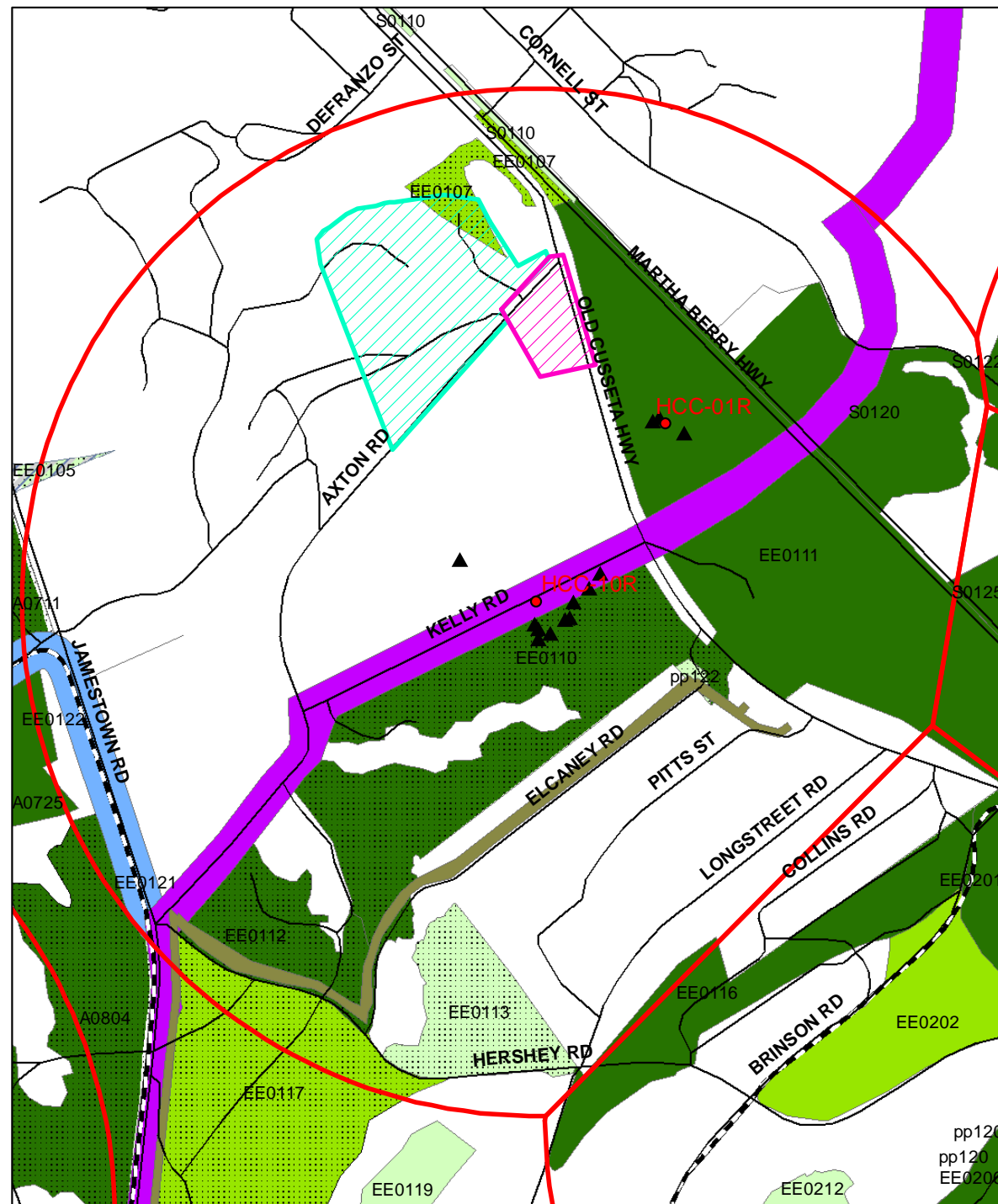
Existing Fort Benning roads

Existing Fort Benning tank trails

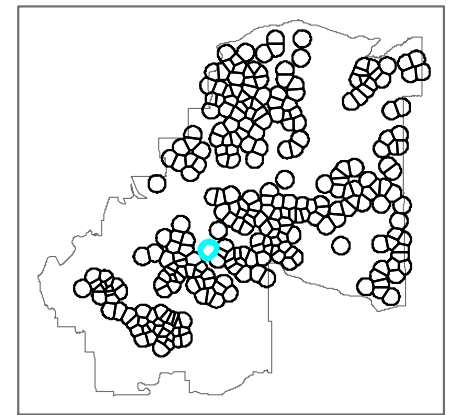
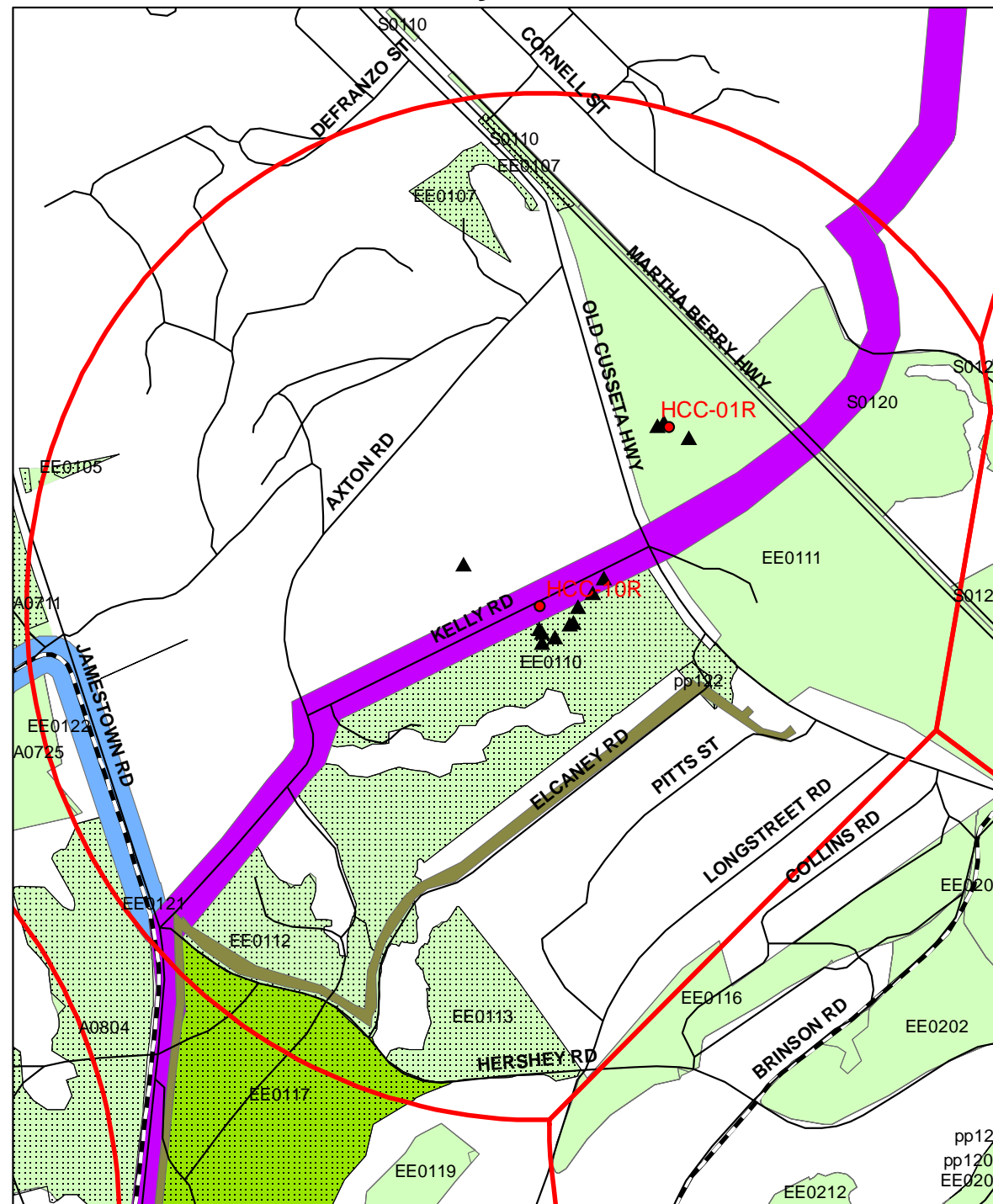
Appendix Figure I-57. Red-cockaded woodpecker (RCW) habitats within the 0.5 mile radius foraging partition for Cluster **HCC-08R** using the Standard for Managed Stability and the Recovery Standard (USFWS 2003) for proposed Maneuver Center of Excellence projects, Alternatives A and B, Fort Benning, Georgia.



Standard for Managed Stability



Recovery Standard



Cluster Location

Road Improvement Projects

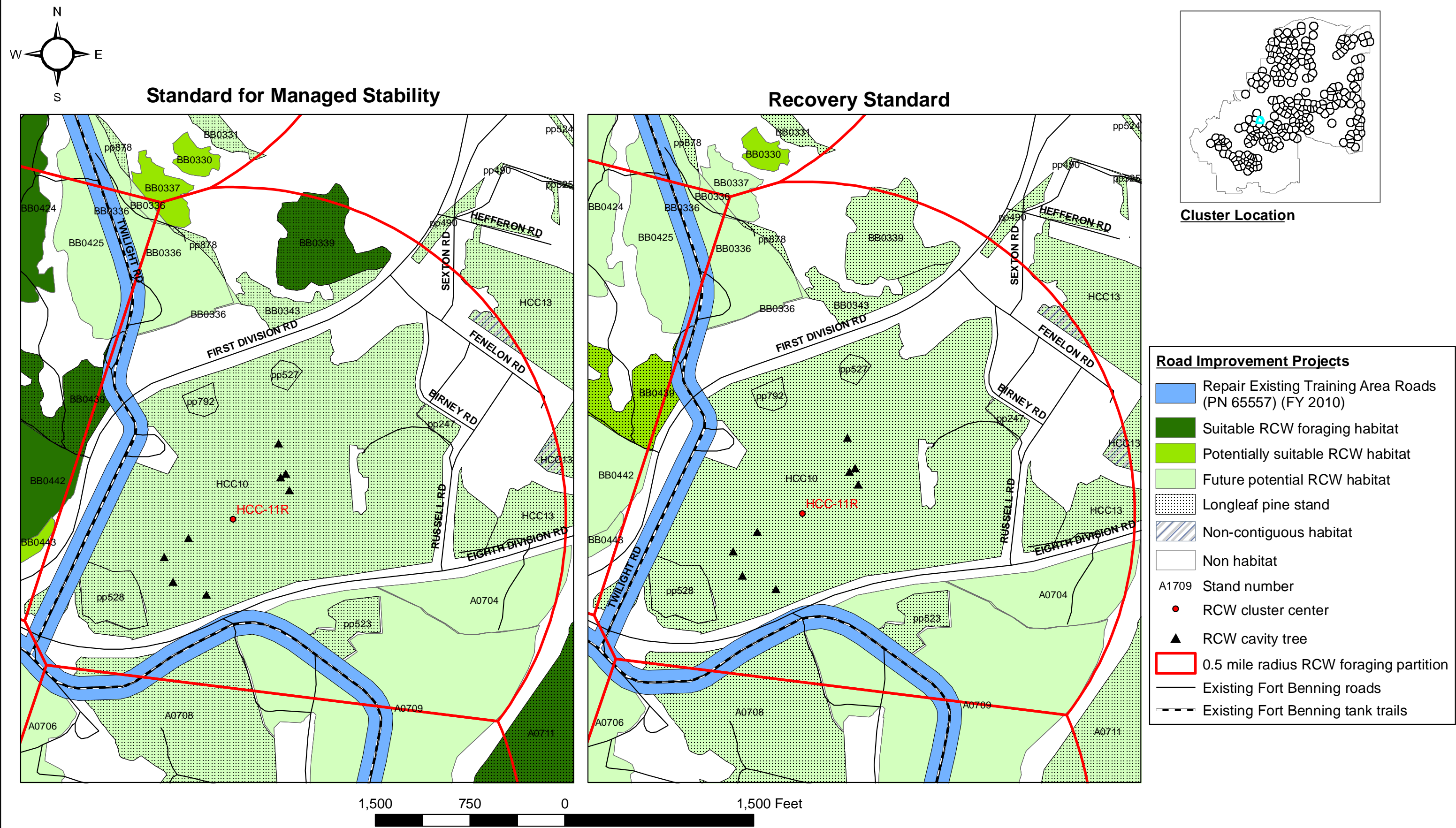
- Range Access Road - Good Hope MTA (PN 69358) (FY 2009)
- Repair Existing Training Area Roads (PN 65557) (FY 2010)

Cantonment Projects

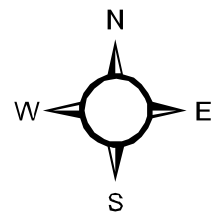
- Infrastructure Support - Utilities (PN 67457) (FY 2009)
- Suitable RCW foraging habitat
- Potentially suitable RCW habitat
- Future potential RCW habitat
- Longleaf pine stand
- Non-contiguous habitat
- Non habitat

- A1709 Stand number
- RCW cluster center
- RCW cavity tree
- 0.5 mile radius RCW foraging partition
- Existing Fort Benning roads
- Existing Fort Benning tank trails

Appendix Figure I-58. Red-cockaded woodpecker (RCW) habitats within the 0.5 mile radius foraging partition for Cluster **HCC-10R** using the Standard for Managed Stability and the Recovery Standard (USFWS 2003) for proposed Maneuver Center of Excellence projects, Alternatives A and B, Fort Benning, Georgia.

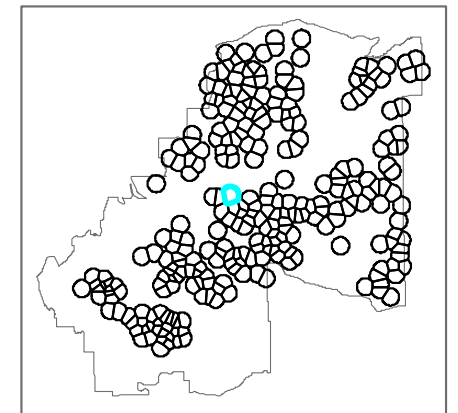
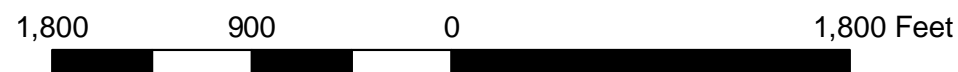
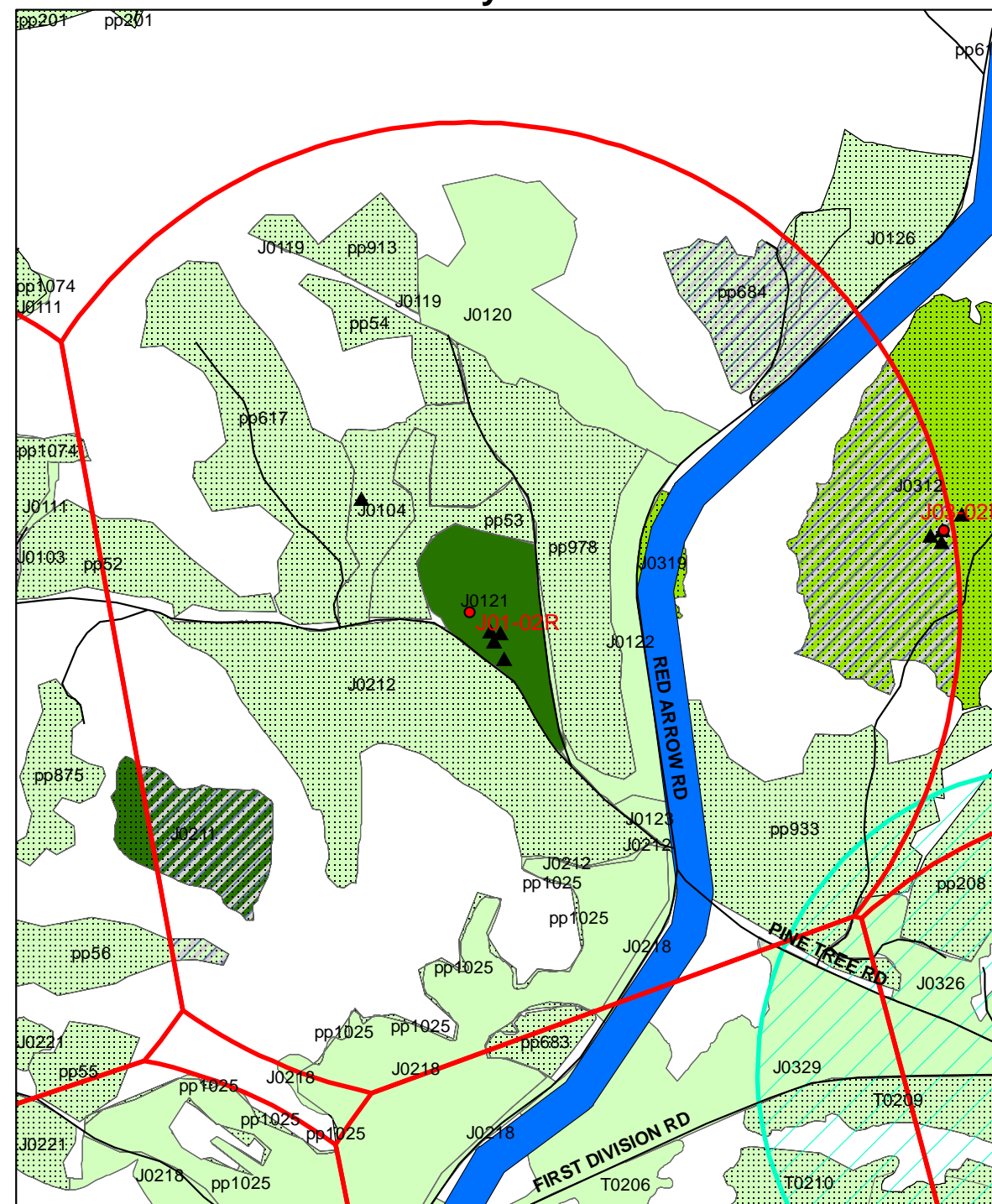
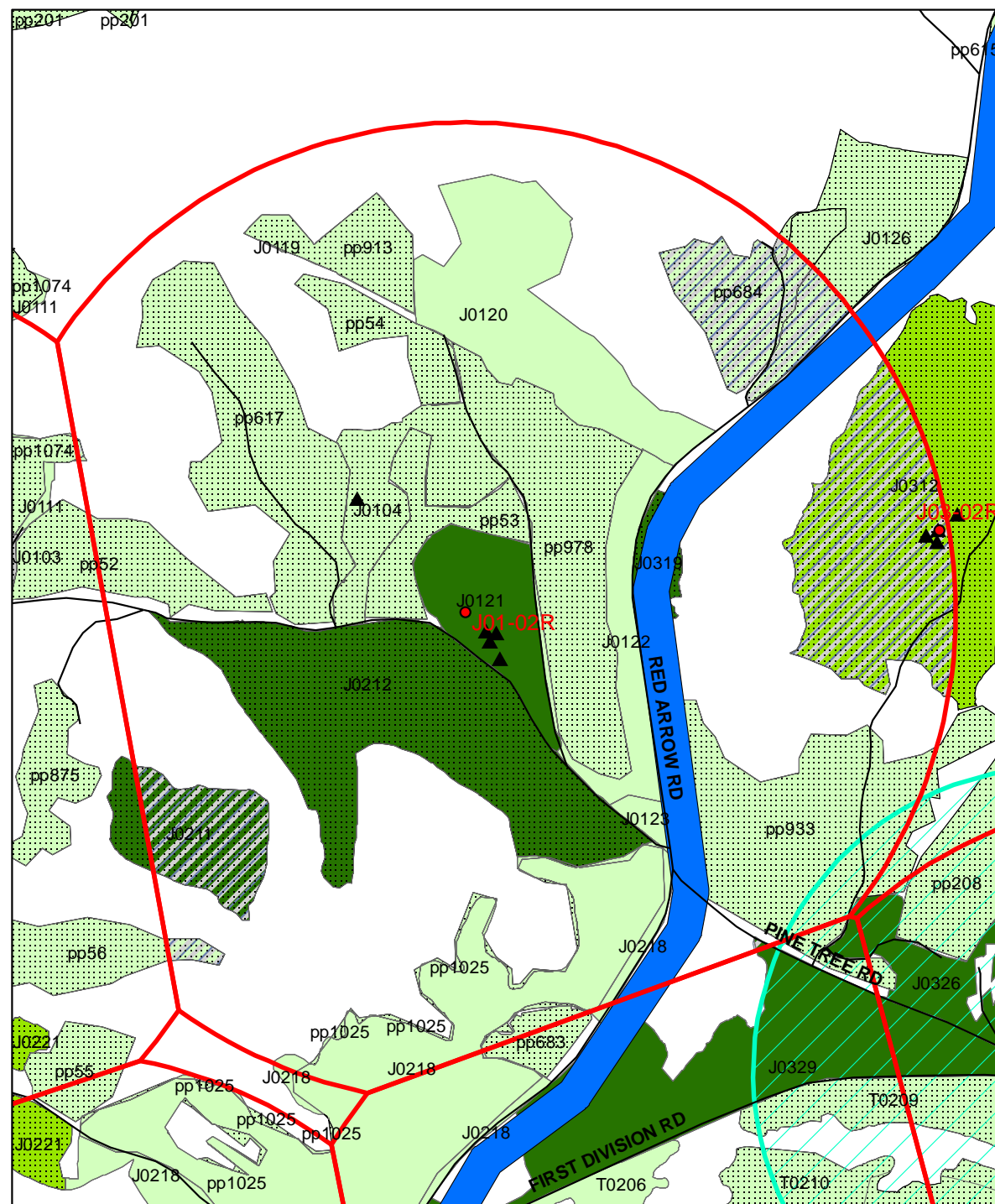


Appendix Figure I-59. Red-cockaded woodpecker (RCW) habitats within the 0.5 mile radius foraging partition for Cluster **HCC-11R** using the Standard for Managed Stability and the Recovery Standard (USFWS 2003) for proposed Maneuver Center of Excellence projects, Alternatives A and B, Fort Benning, Georgia.



Standard for Managed Stability

Recovery Standard



Cluster Location

Road Improvement Projects

- Construct Training Area Roads (PN 65554) (FY 2009)
- Wheeled (Light) Maneuver (no impact to RCW foraging habitat) (PN 69743) (FY 2010)

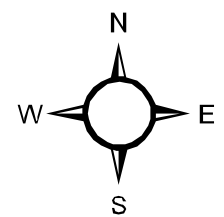
Habitat Legend

- Suitable RCW foraging habitat
- Potentially suitable RCW habitat
- Future potential RCW habitat
- Longleaf pine stand
- Non-contiguous habitat
- Non habitat

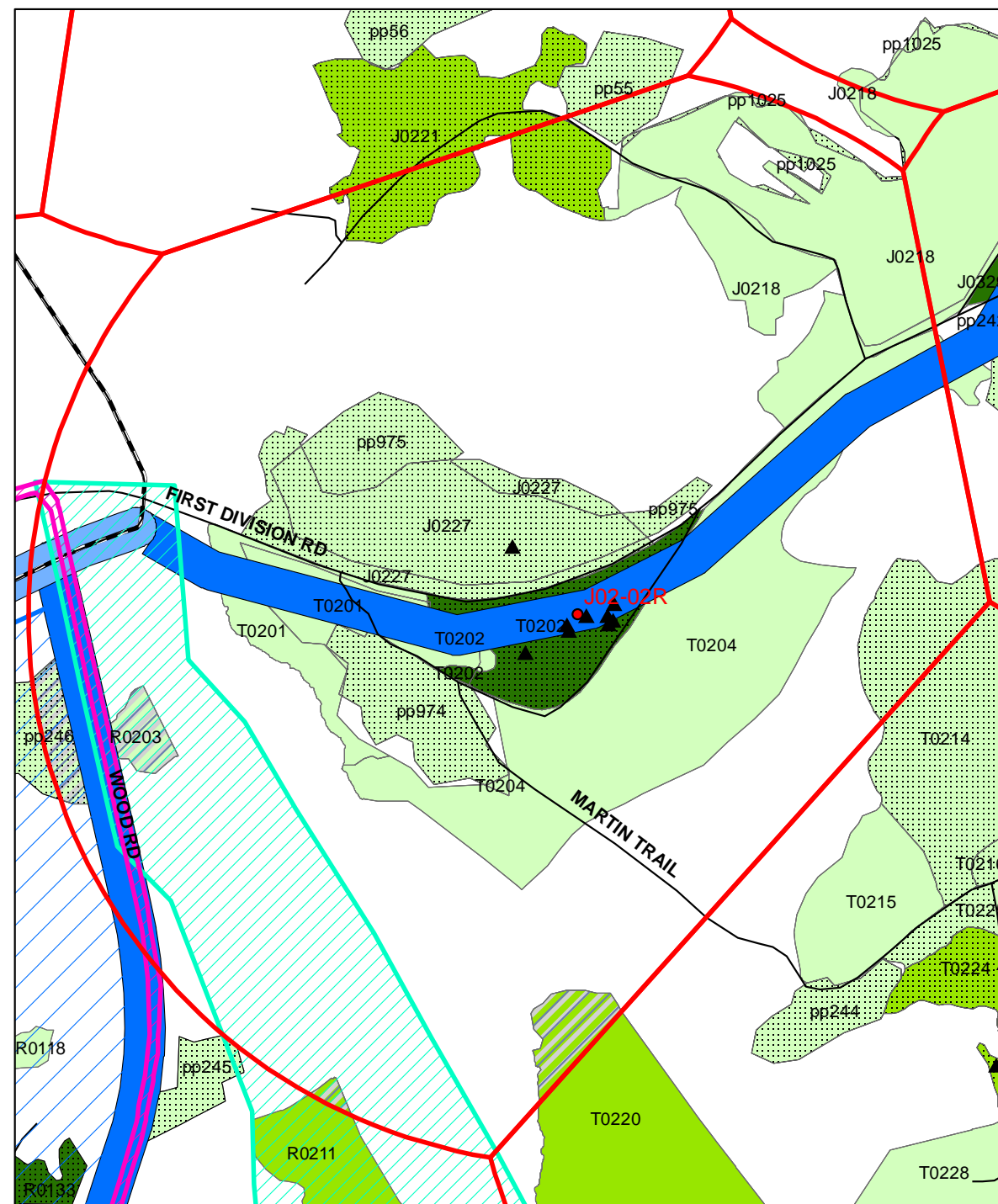
Stand and Feature Legend

- A1709 Stand number
- RCW cluster center
- RCW cavity tree
- 0.5 mile radius RCW foraging partition
- Existing Fort Benning roads

Appendix Figure I-60. Red-cockaded woodpecker (RCW) habitats within the 0.5 mile radius foraging partition for Cluster **J01-02R** using the Standard for Managed Stability and the Recovery Standard (USFWS 2003) for proposed Maneuver Center of Excellence projects, Alternatives A and B, Fort Benning, Georgia.

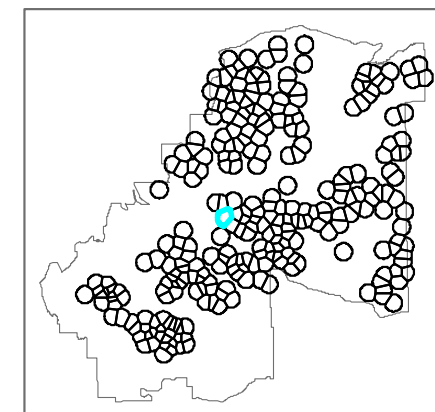
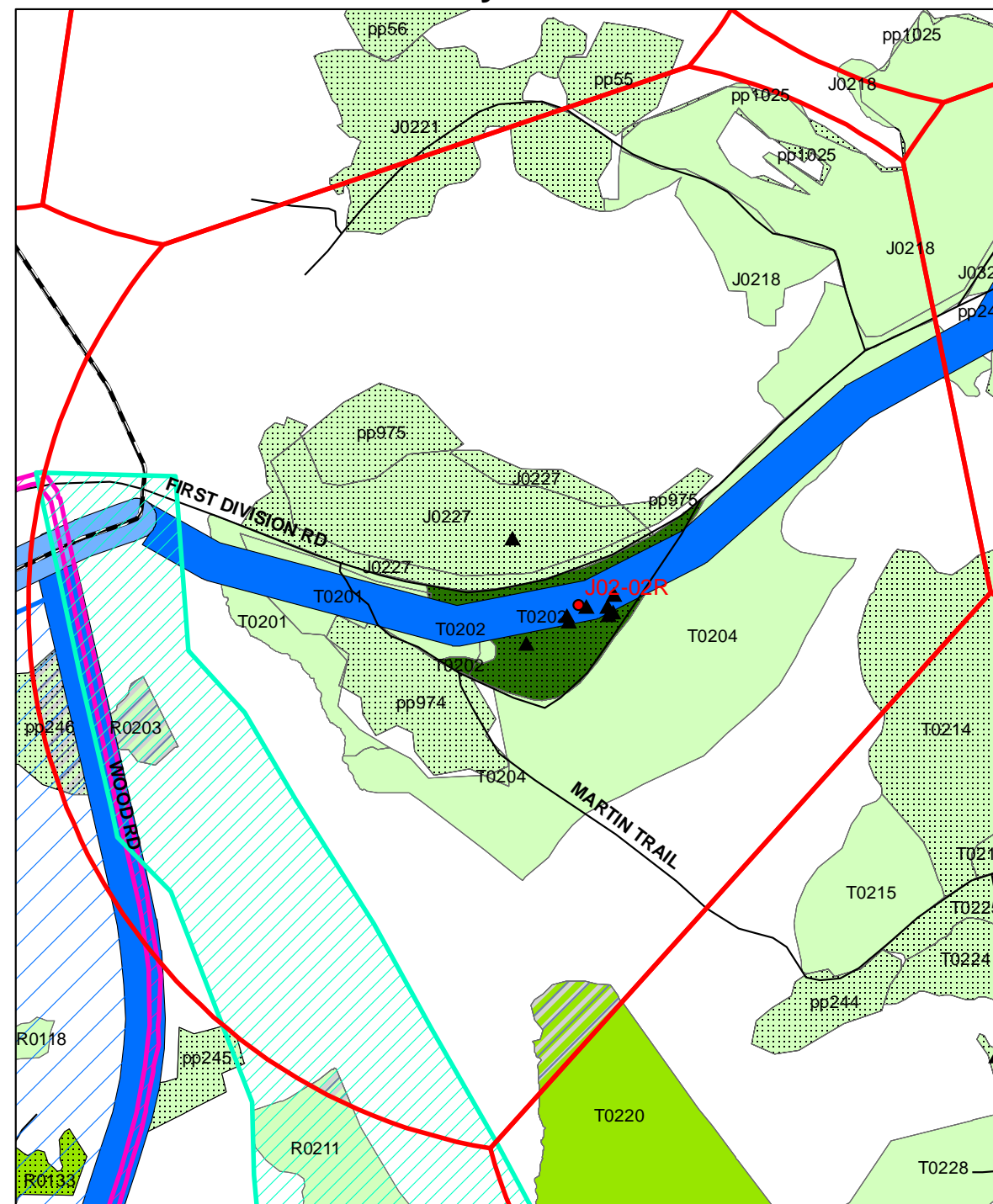


Standard for Managed Stability



1,600 800 0 1,600 Feet

Recovery Standard



Cluster Location

Road Improvement Projects

- Construct Training Area Roads (PN 65554) (FY 2009)
- Repair Existing Training Area Roads (PN 65557) (FY 2010)

Range Projects

- Vehicle Recovery Course (PN 72017) (FY 2011)

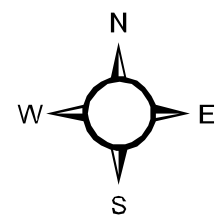
Cantonment Projects

- Infrastructure Support-Utilities (PN 67457) (FY 2009)
- Rail Loading Facility Expansion (PN 62953) (FY 2012)

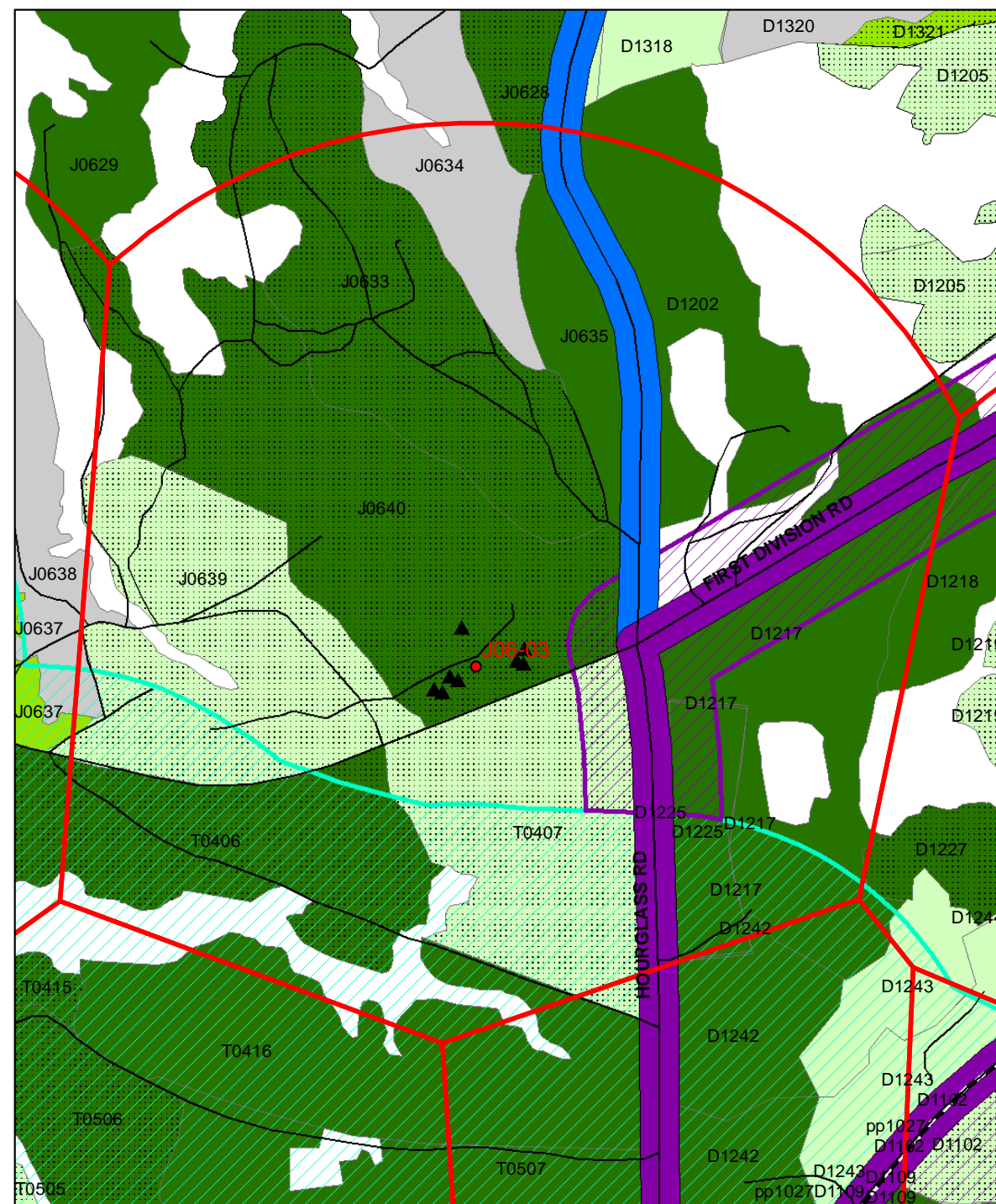
- Suitable RCW foraging habitat
- Potentially suitable RCW habitat
- Future potential RCW habitat
- Longleaf pine stand
- Non-contiguous habitat
- Non habitat

- A1709 Stand number
- RCW cluster center
- RCW cavity tree
- 0.5 mile radius RCW foraging partition
- Existing Fort Benning roads
- Existing Fort Benning tank trails

Appendix Figure I-61. Red-cockaded woodpecker (RCW) habitats within the 0.5 mile radius foraging partition for Cluster **J02-02R** using the Standard for Managed Stability and the Recovery Standard (USFWS 2003) for proposed Maneuver Center of Excellence projects, Alternatives A and B, Fort Benning, Georgia.

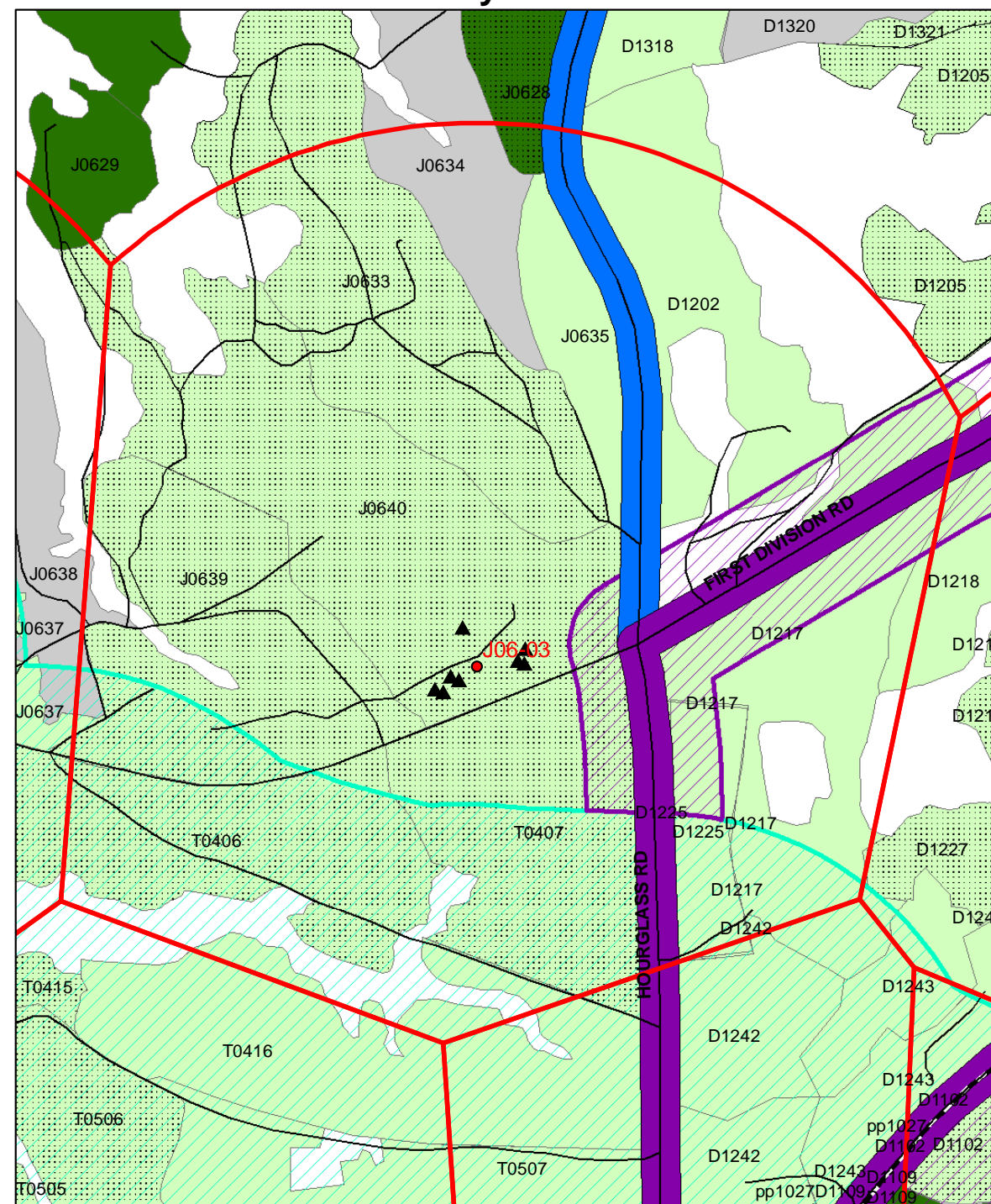


Standard for Managed Stability

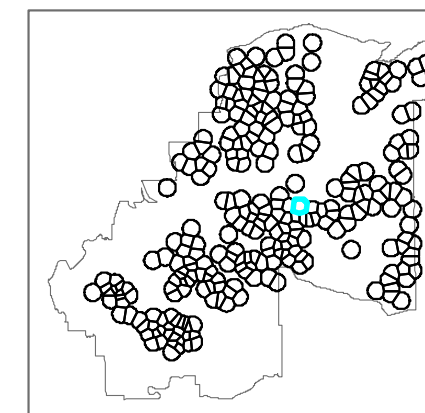


1,600 800 0

Recovery Standard



1,600 Feet

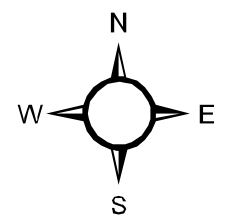


Cluster Location

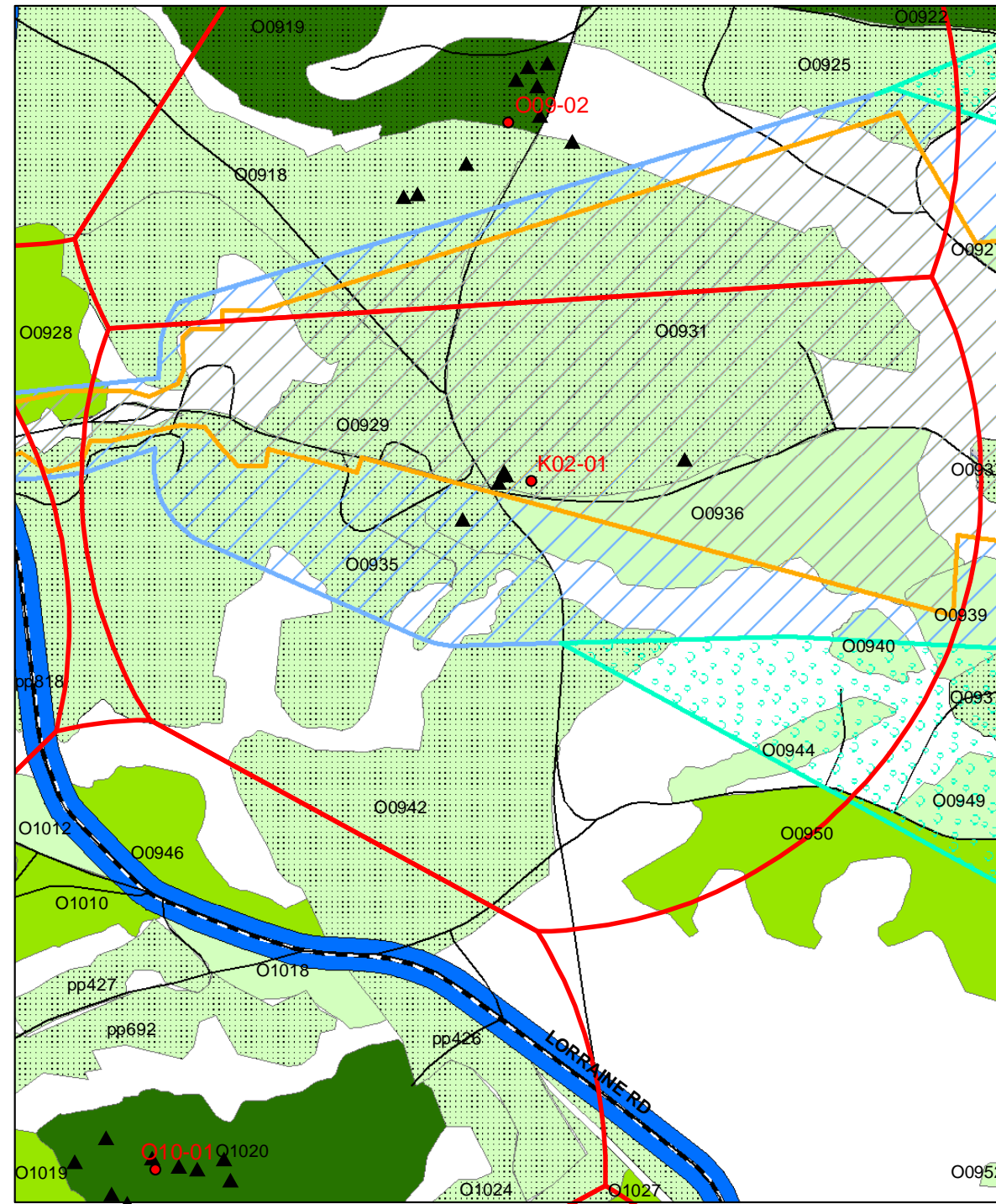
Southern Training Area Projects

- █ Construct Training Area Roads (PN 65554) (FY 2009)
- █ Upgrade Tank Trails (PN 69743) (FY 2009)
- ▨ Off-Road Heavy Maneuver (PN 69743) (FY 2009)
- ▨ Wheeled (Light) Maneuver (no impact to RCW foraging habitat) (PN 69743) (FY 2009)
- █ Suitable RCW foraging habitat
- █ Potentially suitable RCW habitat
- ▨ Future potential RCW habitat
- ▨ Longleaf pine stand
- █ Non habitat (hardwood/hardwood-pine stand)
- █ Non habitat
- A1709 Stand number
- RCW cluster center
- ▲ RCW cavity tree
- ▭ 0.5 mile radius RCW foraging partition
- Existing Fort Benning roads
- - - Existing Fort Benning tank trails

Appendix Figure I-62. Red-cockaded woodpecker (RCW) habitats within the 0.5 mile radius foraging partition for Cluster **J06-03** using the Standard for Managed Stability and the Recovery Standard (USFWS 2003) for proposed Maneuver Center of Excellence projects, Alternatives A and B, Fort Benning, Georgia.

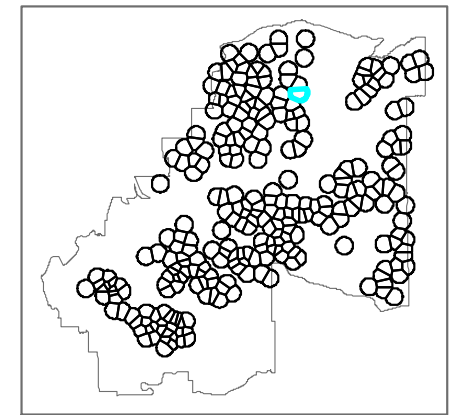
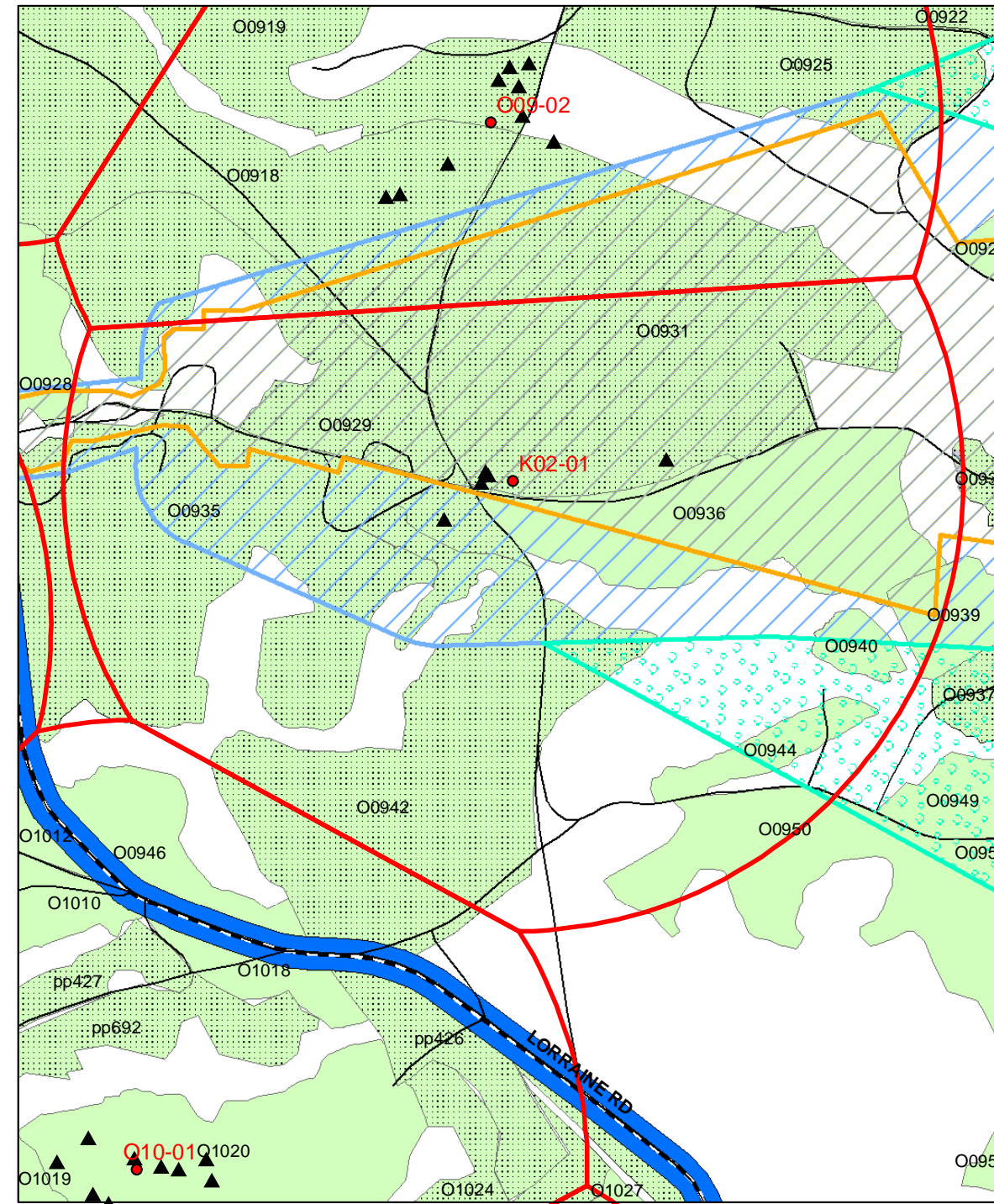


Standard for Managed Stability



2,000 1,000 0 2,000 Feet

Recovery Standard

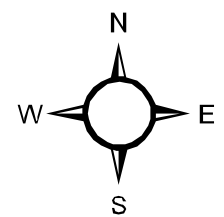


Cluster Location

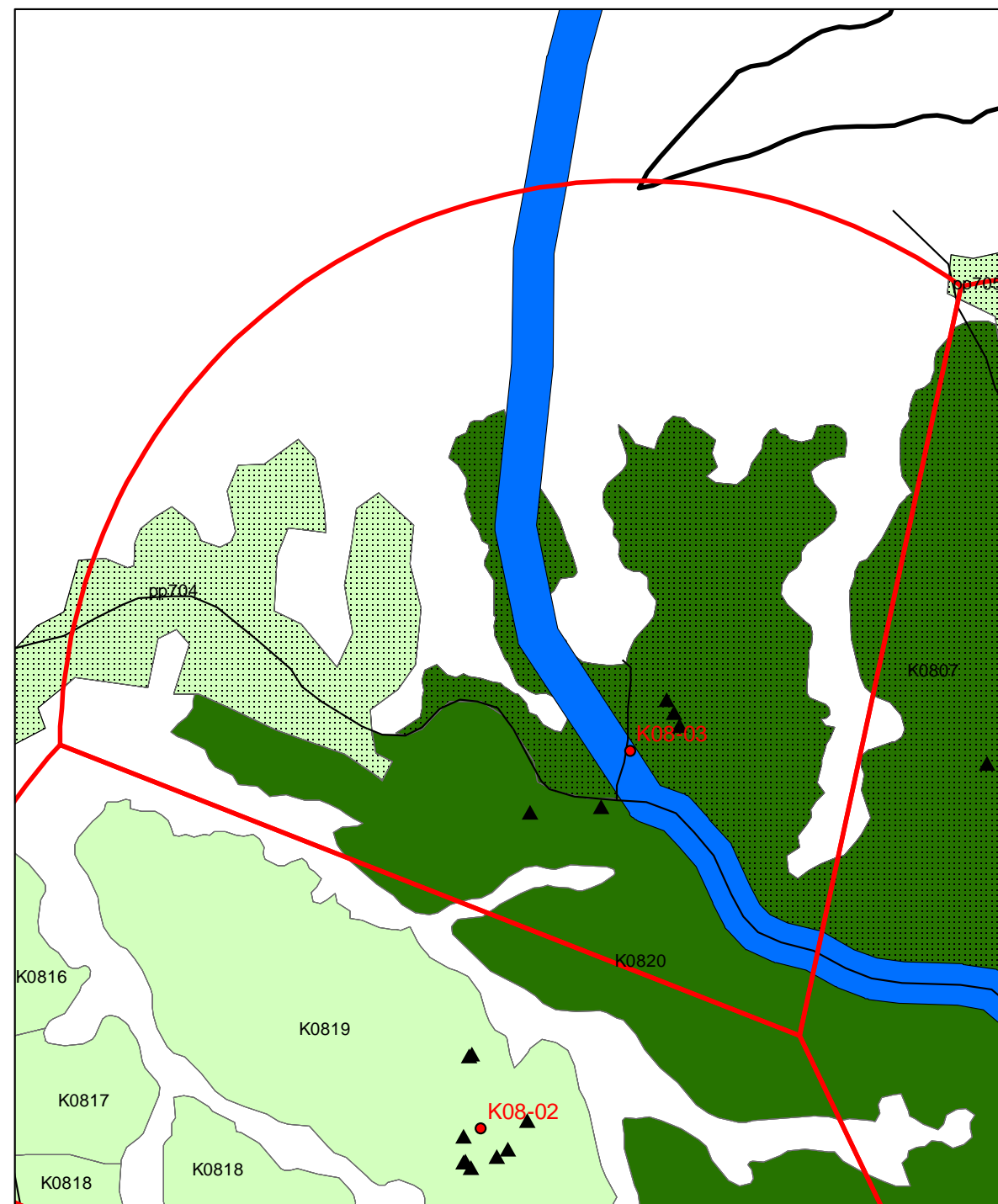
Range Projects

- Stationary Tank Range (ST2) (PN 65383) (FY 2009)
- Limits of Construction for Stationary Tank Range
- Beaten Area
- Construct Training Area Roads (PN 65554) (FY 2009)
- Suitable RCW foraging habitat
- Potentially suitable RCW habitat
- Future potential RCW habitat
- Longleaf pine stand
- Non-contiguous habitat
- Non habitat
- A1709 Stand number
- RCW cluster center
- RCW cavity tree
- 0.5 mile radius RCW foraging partition
- Existing Fort Benning roads
- Existing Fort Benning tank trails

Appendix Figure I-63. Red-cockaded woodpecker (RCW) habitats within the 0.5 mile radius foraging partition for Cluster **K02-01R** using the Standard for Managed Stability and the Recovery Standard (USFWS 2003) for proposed Maneuver Center of Excellence projects, Alternatives A and B, Fort Benning, Georgia.

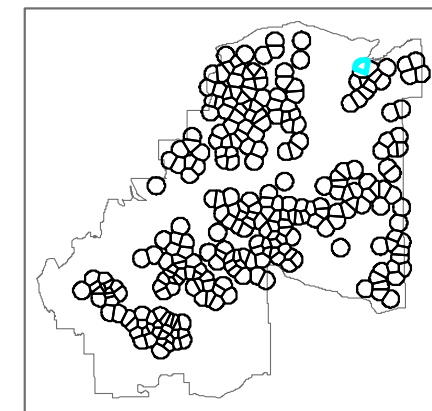
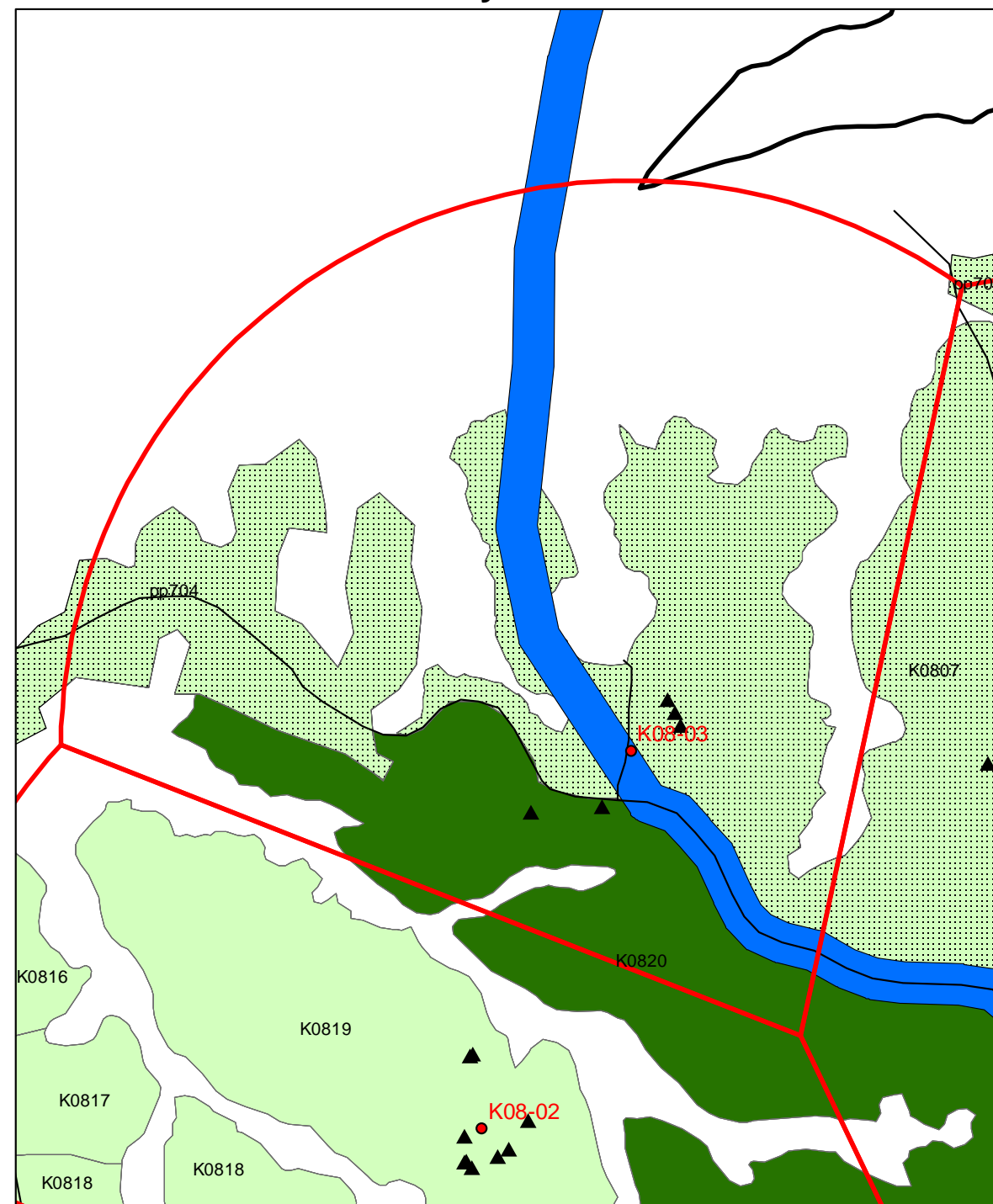


Standard for Managed Stability



1,500 750 0
1,500 Feet

Recovery Standard

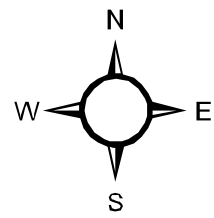


Cluster Location

Road Improvement Projects

- Construct Training Area Roads (PN 65554) (FY 2009)
- Suitable RCW foraging habitat
- Potentially suitable RCW habitat
- Future potential RCW habitat
- Longleaf pine stand
- Non habitat
- A1709 Stand number
- RCW cluster center
- ▲ RCW cavity tree
- 0.5 mile radius RCW foraging partition
- Existing Fort Benning roads

Appendix Figure I-64. Red-cockaded woodpecker (RCW) habitats within the 0.5 mile radius foraging partition for Cluster **K08-03** using the Standard for Managed Stability and the Recovery Standard (USFWS 2003) for proposed Maneuver Center of Excellence projects, Alternatives A and B, Fort Benning, Georgia.

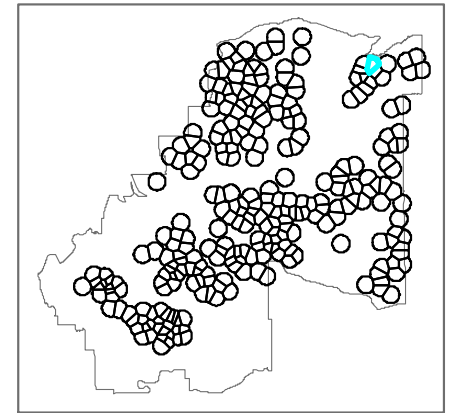
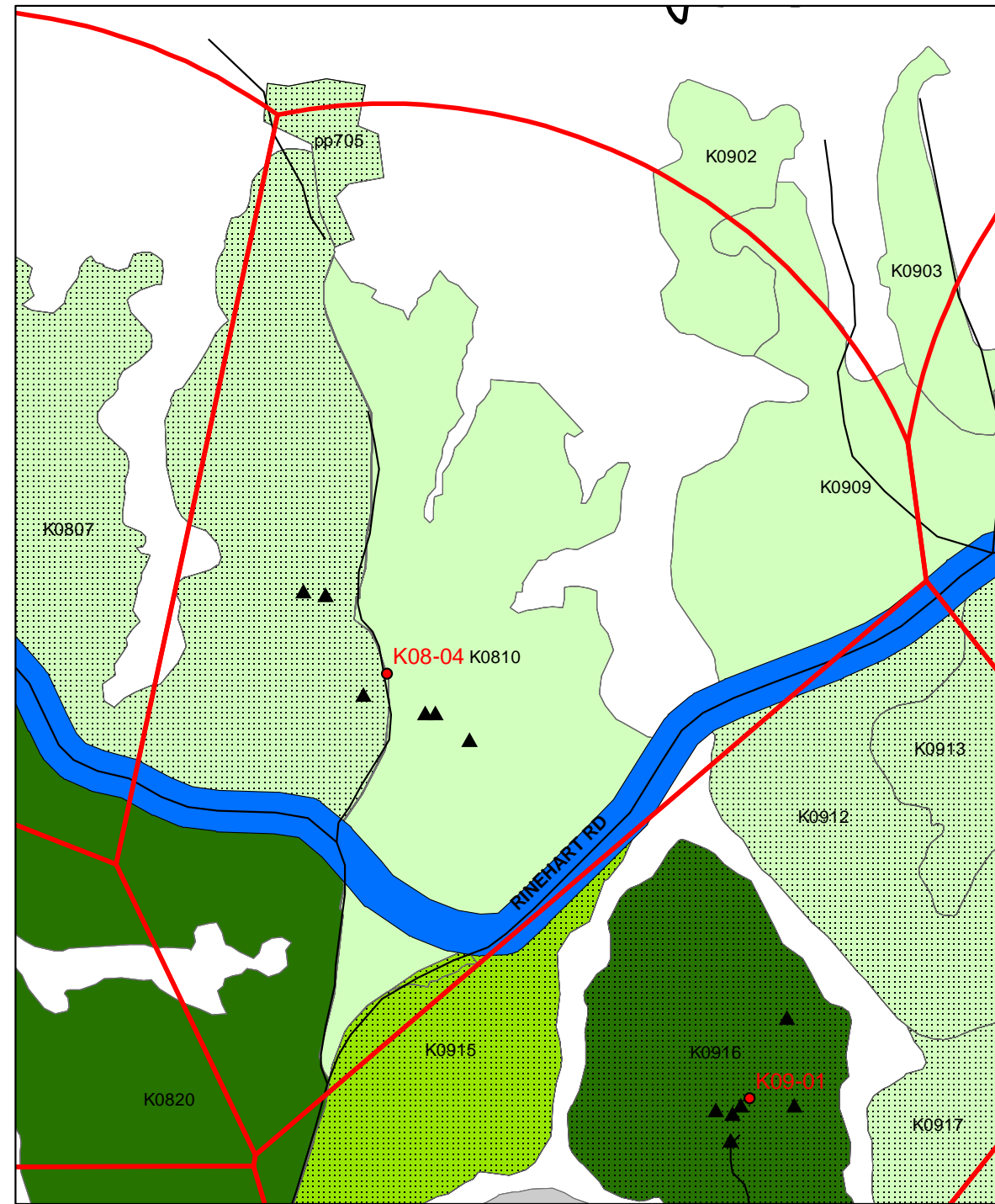


Standard for Managed Stability



1,500 750 0 1,500 Feet

Recovery Standard

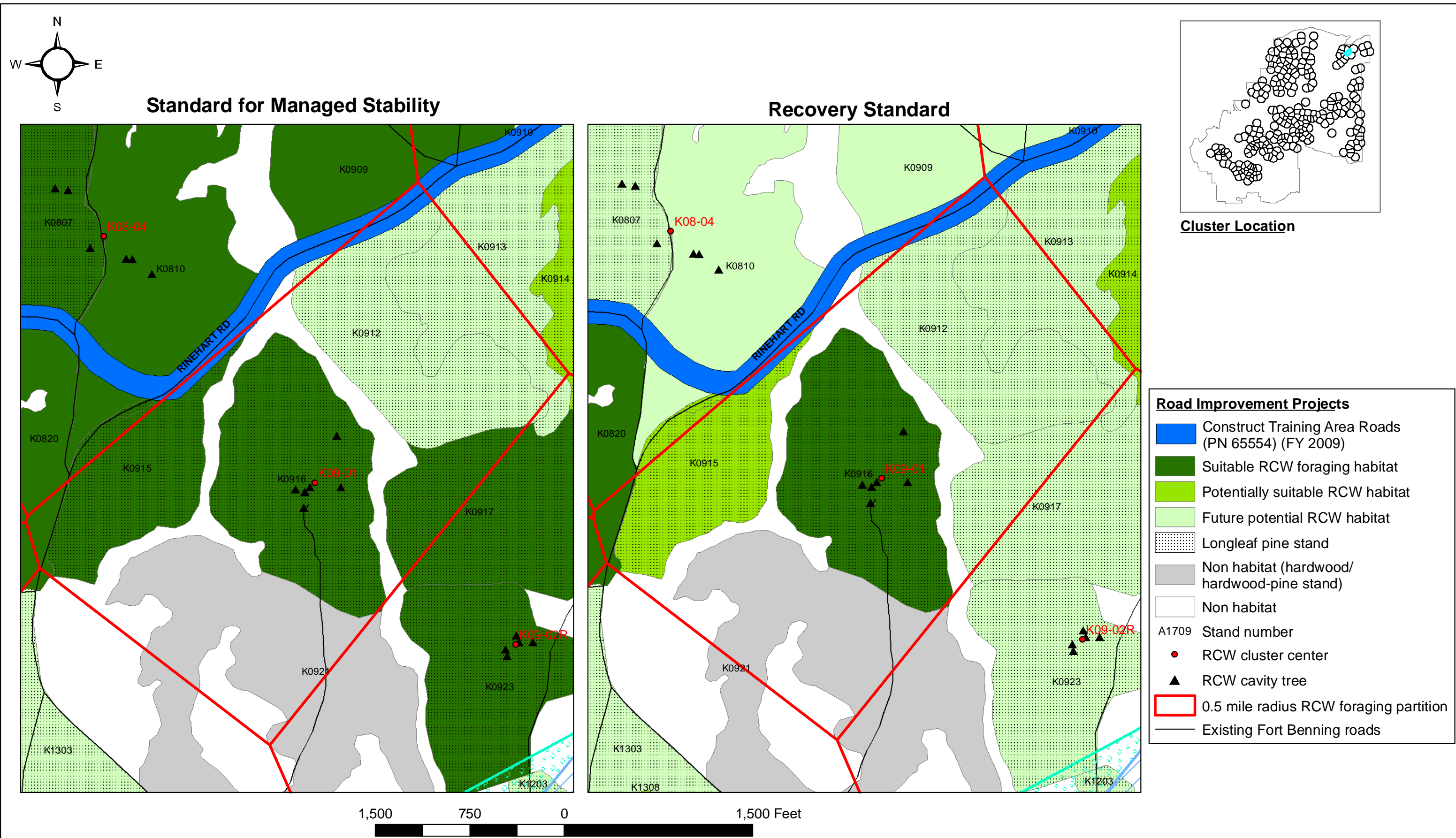


Cluster Location

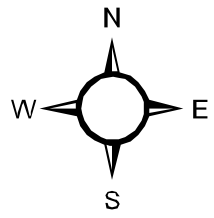
Road Improvement Projects

- Construct Training Area Roads (PN 65554) (FY 2009)
- Suitable RCW foraging habitat
- Potentially suitable RCW habitat
- Future potential RCW habitat
- Longleaf pine stand
- Non habitat
- A1709 Stand number
- RCW cluster center
- ▲ RCW cavity tree
- 0.5 mile radius RCW foraging partition
- Existing Fort Benning roads

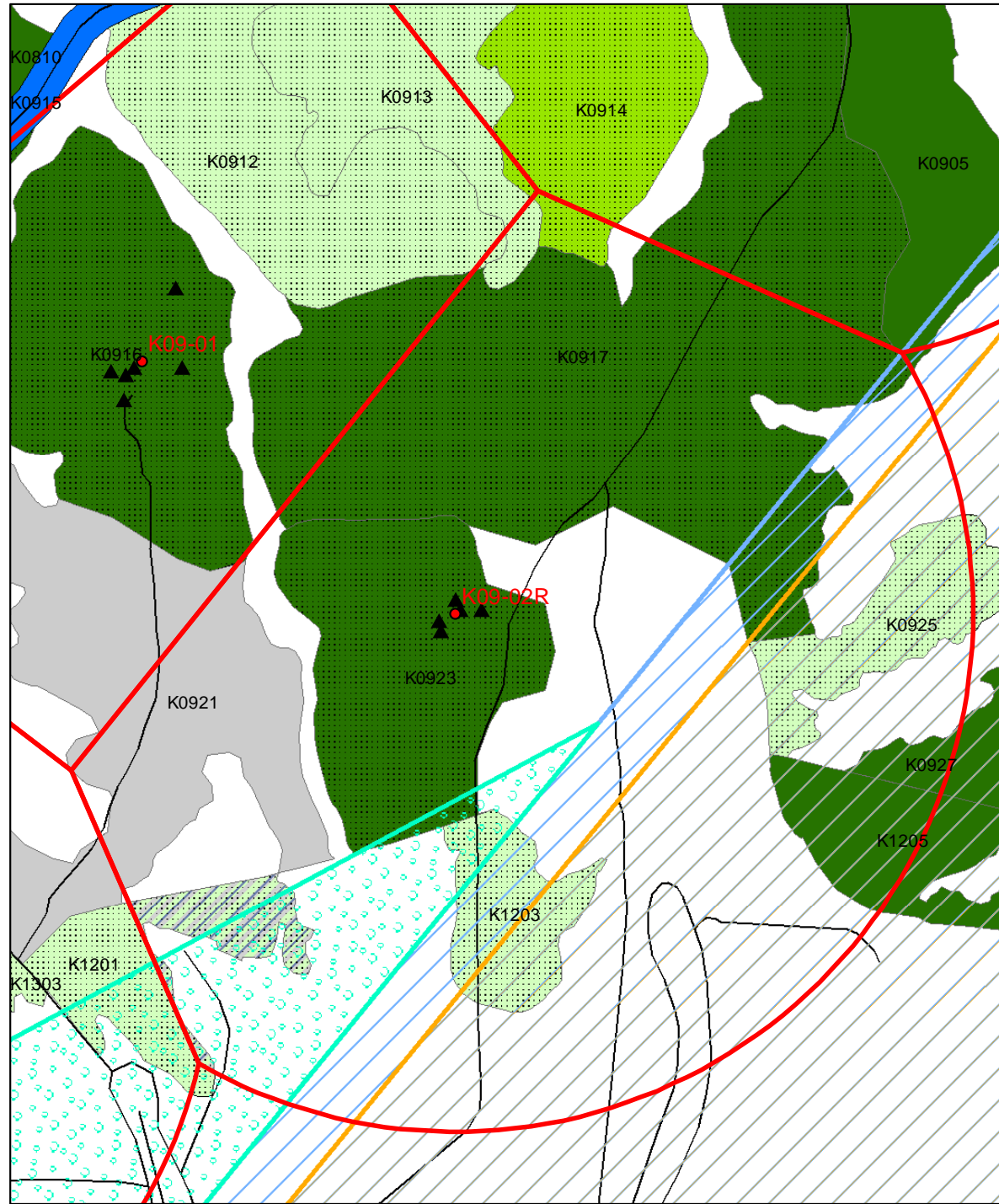
Appendix Figure I-65. Red-cockaded woodpecker (RCW) habitats within the 0.5 mile radius foraging partition for Cluster **K08-04** using the Standard for Managed Stability and the Recovery Standard (USFWS 2003) for proposed Maneuver Center of Excellence projects, Alternatives A and B, Fort Benning, Georgia.



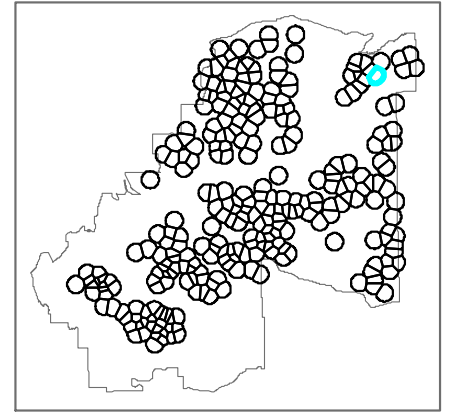
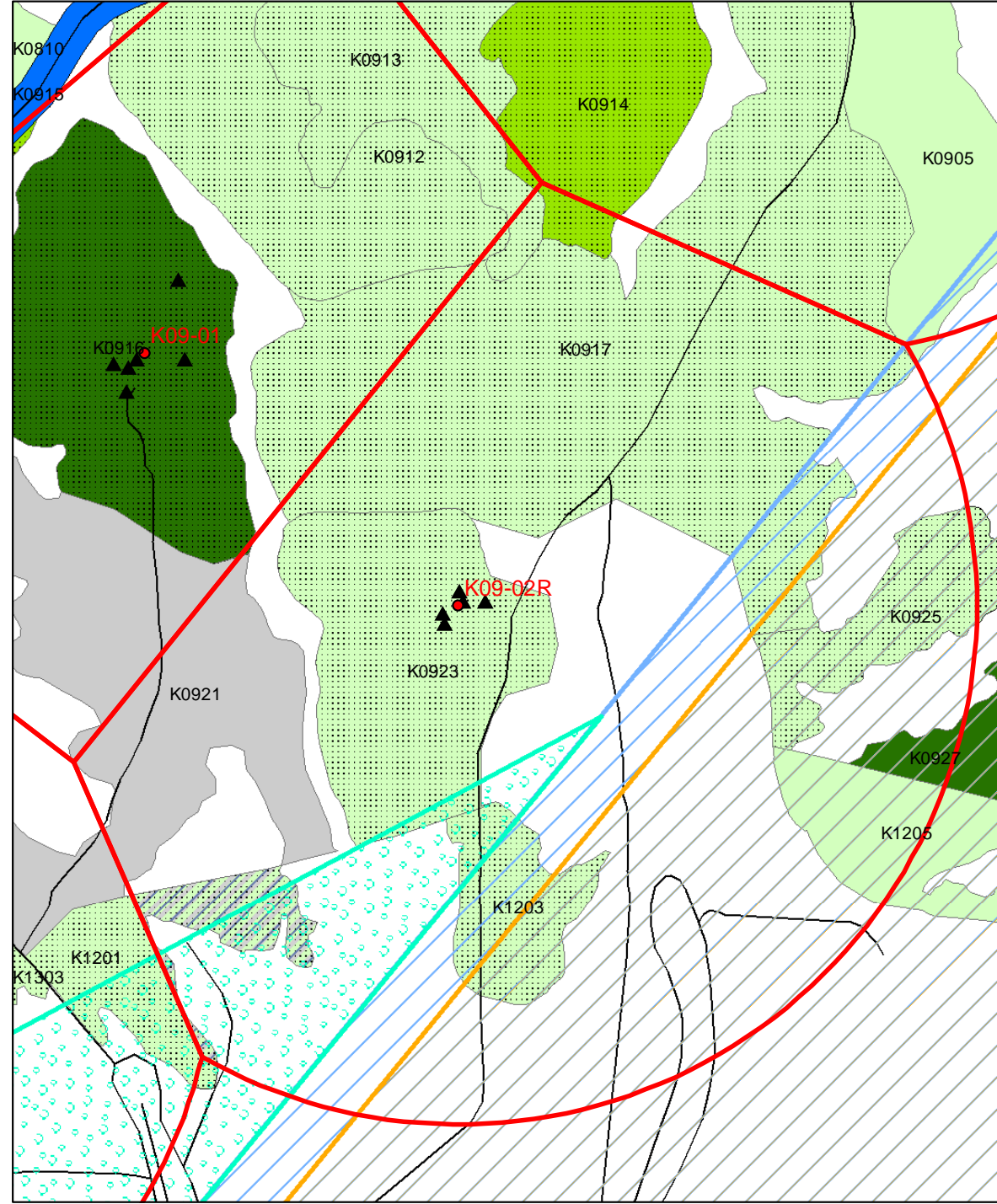
Appendix Figure I-66. Red-cockaded woodpecker (RCW) habitats within the 0.5 mile radius foraging partition for Cluster **K09-01** using the Standard for Managed Stability and the Recovery Standard (USFWS 2003) for proposed Maneuver Center of Excellence projects, Alternatives A and B, Fort Benning, Georgia.



Standard for Managed Stability




Recovery Standard



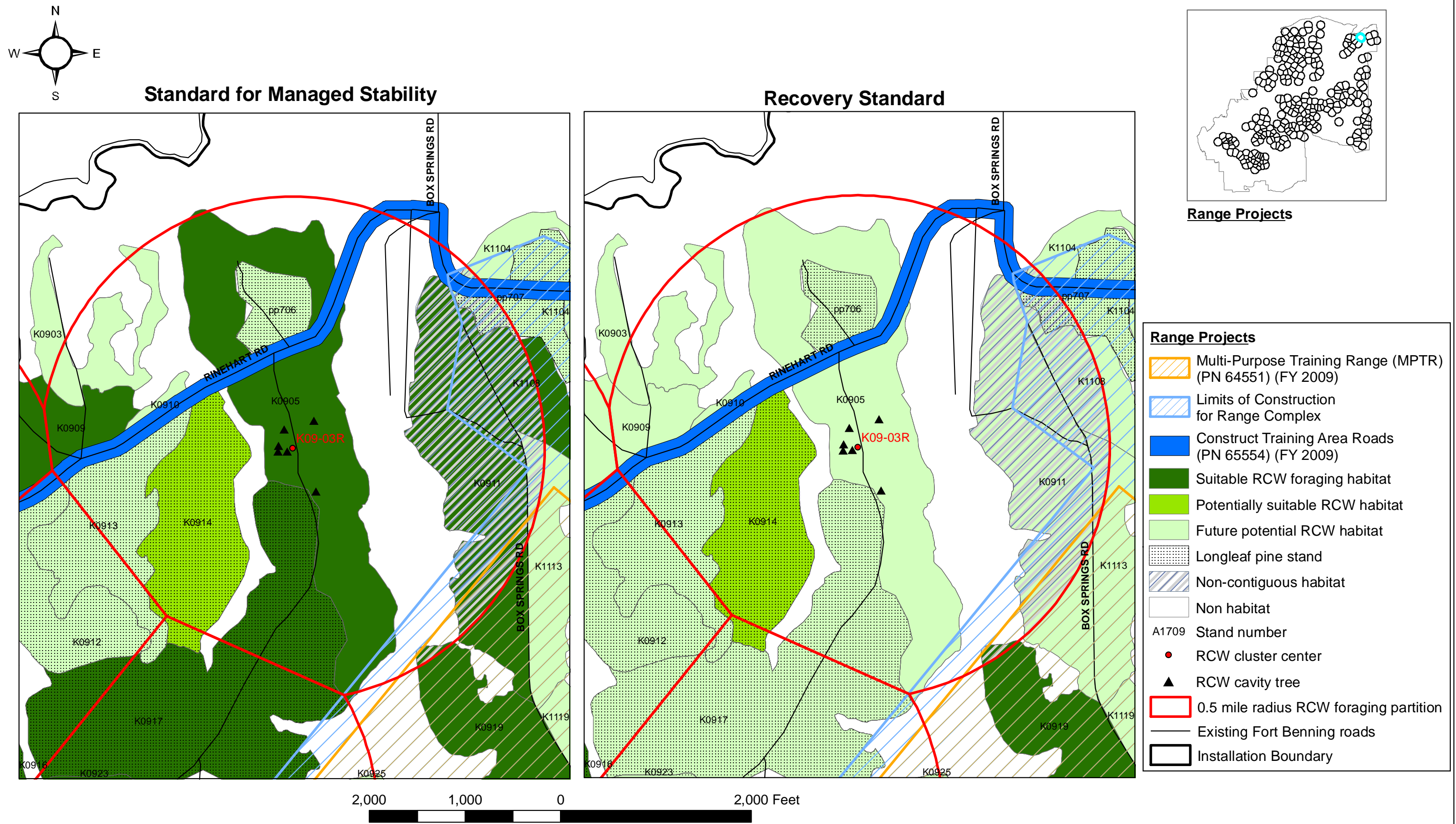
Cluster Location

Range Projects


- Multi-Purpose Training Range (MPTR) (PN 64551) (FY 2009)
- Limits of Construction for Range Complex
- Beaten Area
- Construct Training Area Roads (PN 65554) (FY 2009)
- Suitable RCW foraging habitat
- Potentially suitable RCW habitat
- Future potential RCW habitat
- Longleaf pine stand
- Non habitat (hardwood/hardwood-pine stand)
- Non habitat
- Non-contiguous habitat
- A1709 Stand number
- RCW cluster center
- RCW cavity tree
- 0.5 mile radius RCW foraging partition
- Existing Fort Benning roads



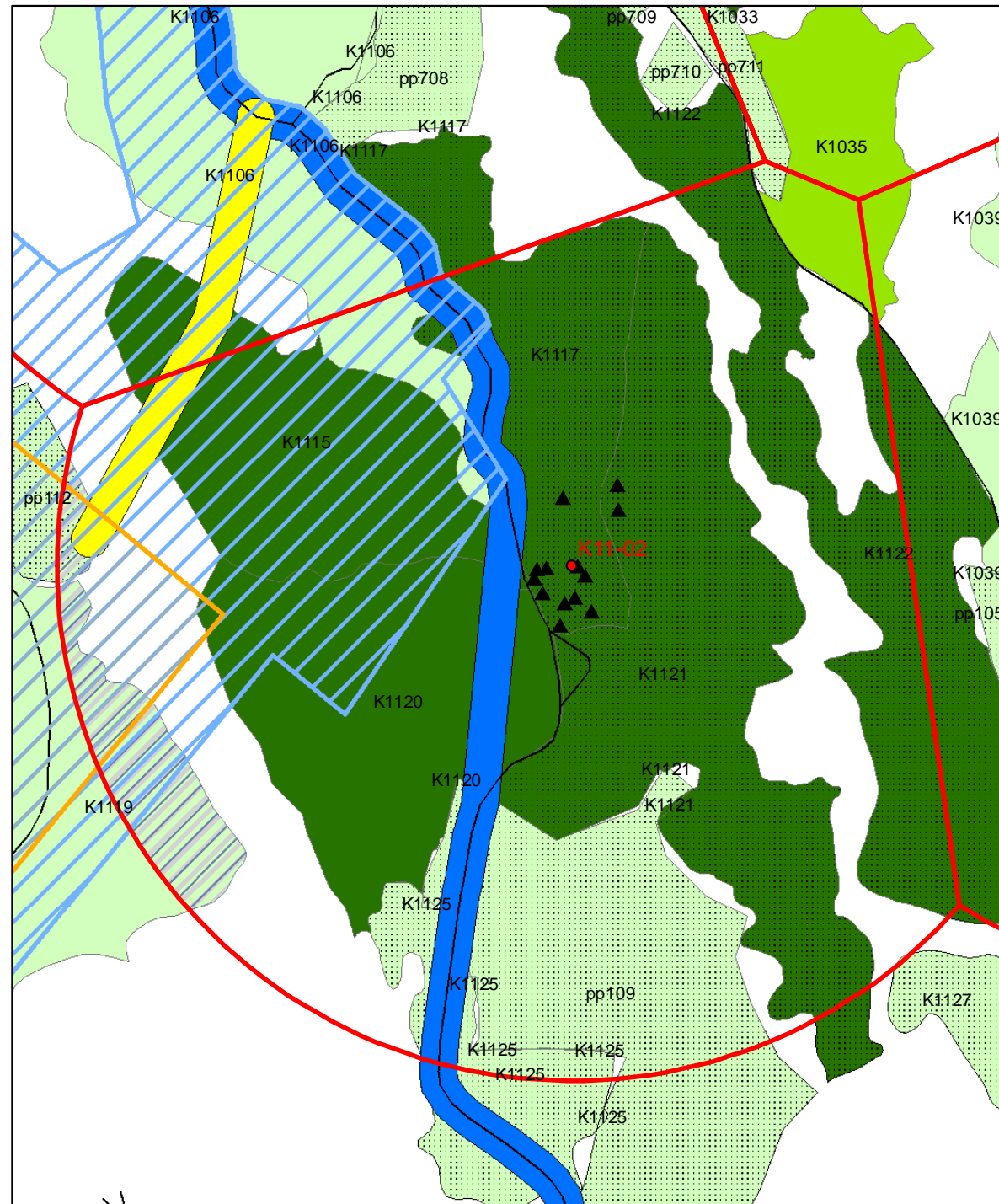
Appendix Figure I-67. Red-cockaded woodpecker (RCW) habitats within the 0.5 mile radius foraging partition for Cluster **K09-02R** using the Standard for Managed Stability and the Recovery Standard (USFWS 2003) for proposed Maneuver Center of Excellence projects, Alternatives A and B, Fort Benning, Georgia.



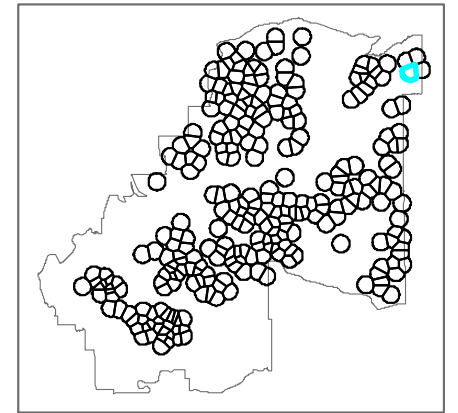
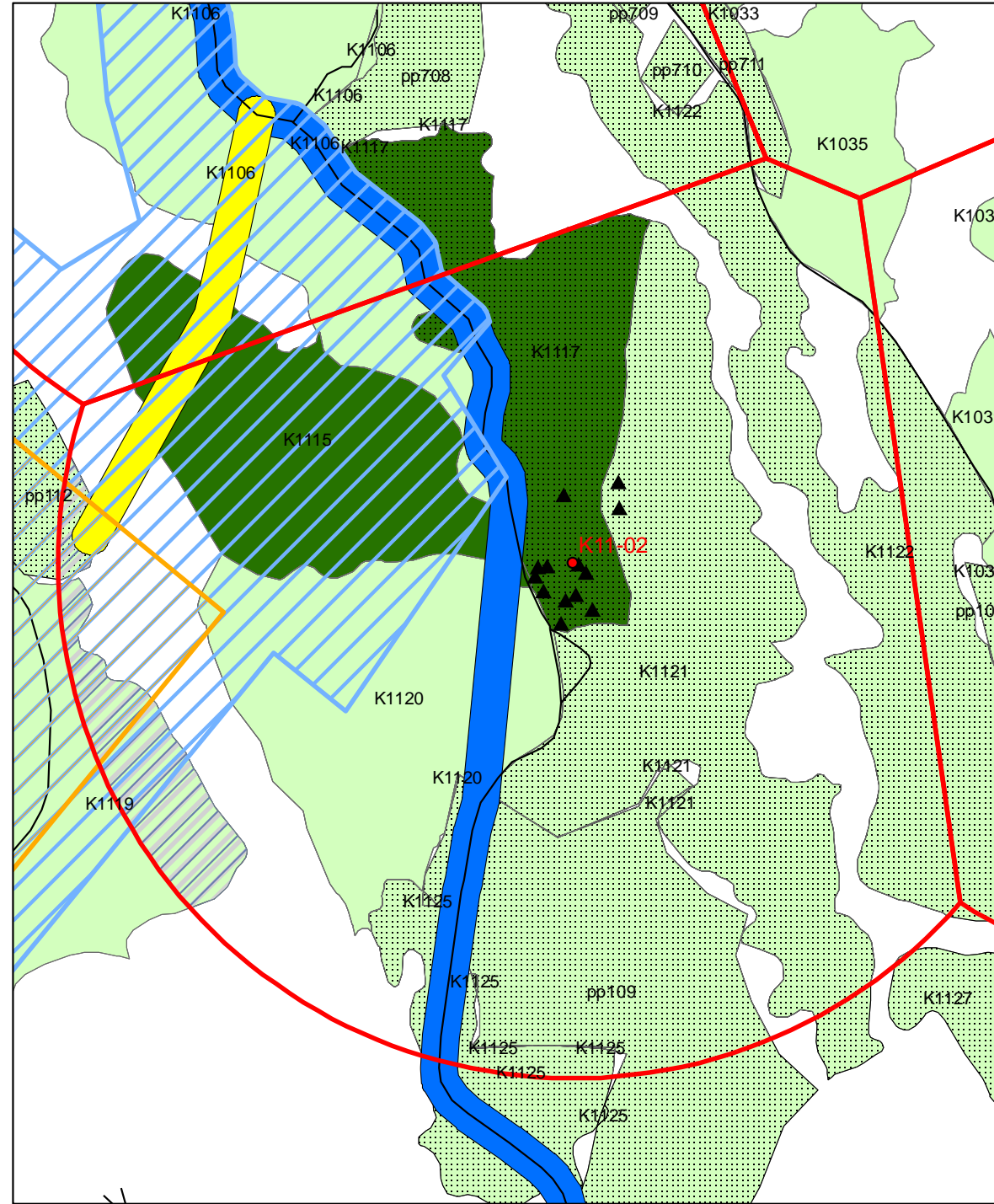
Appendix Figure I-68. Red-cockaded woodpecker (RCW) habitats within the 0.5 mile radius foraging partition for Cluster **K09-03R** using the Standard for Managed Stability and the Recovery Standard (USFWS 2003) for proposed Maneuver Center of Excellence projects, Alternatives A and B, Fort Benning, Georgia.



Standard for Managed Stability



Recovery Standard



Cluster Location

Range Projects

Multi-Purpose Training Range (MPTR) (PN 64551) (FY 2009)

Limits of Construction for Range Complex

Range Access Road

Road Improvement Projects

Construct Training Area Roads (PN 65554) (FY 2009)

Suitable RCW foraging habitat

Potentially suitable RCW habitat

Future potential RCW habitat

Longleaf pine stand

Non-contiguous habitat

Non habitat


A1709 Stand number

RCW cluster center

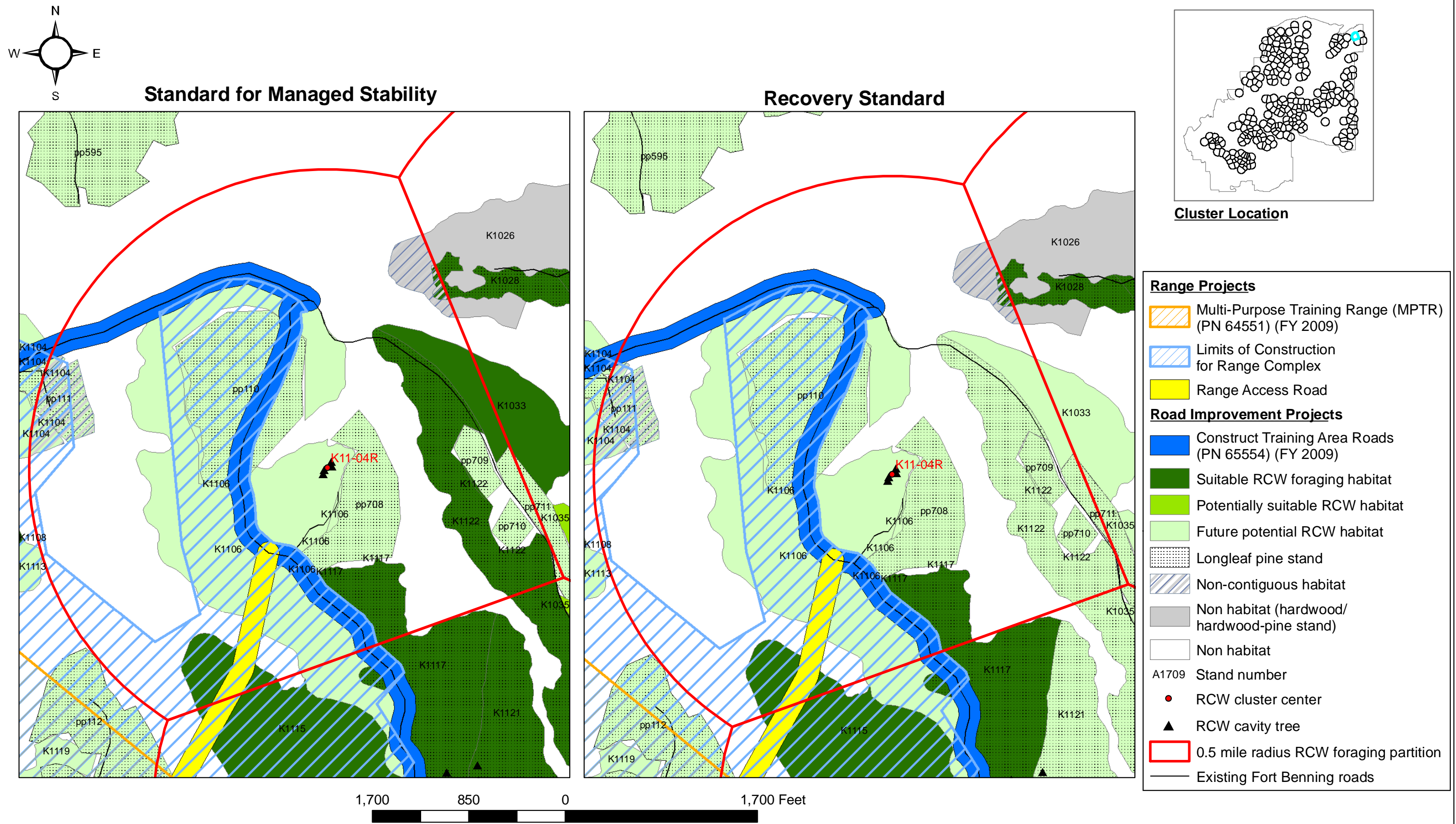
RCW cavity tree

0.5 mile radius RCW foraging partition

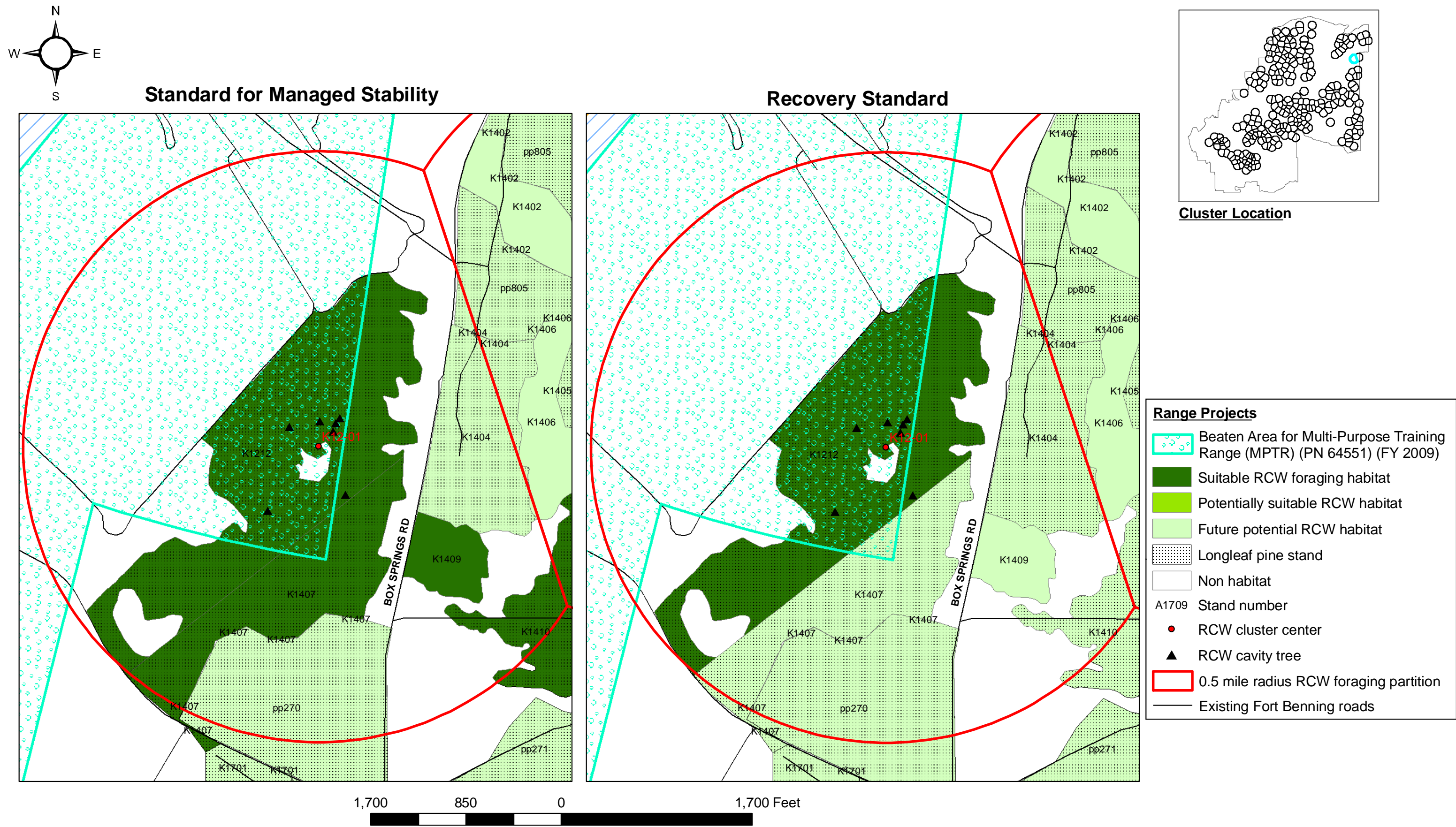
Existing Fort Benning roads



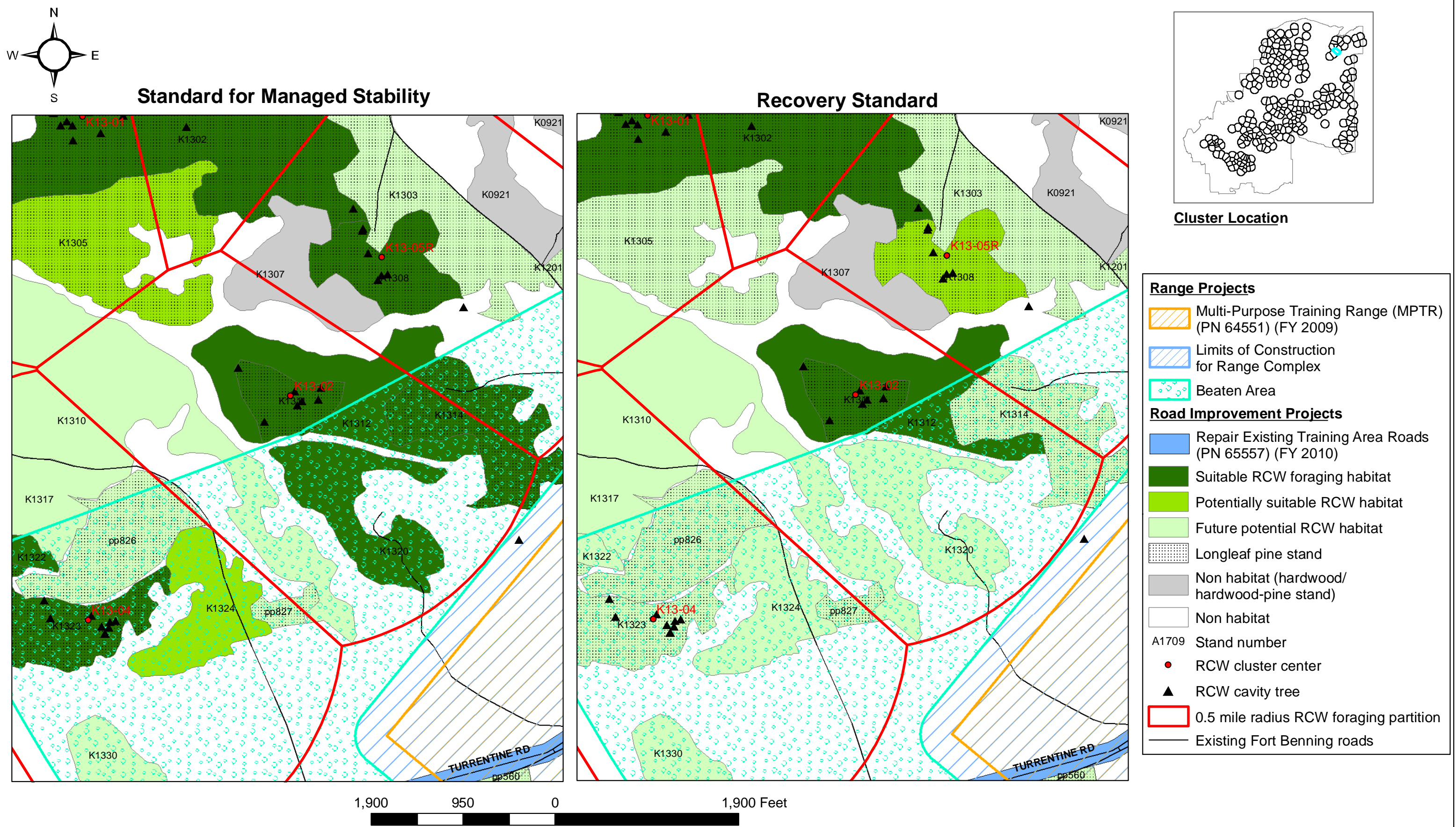
Appendix Figure I-69. Red-cockaded woodpecker (RCW) habitats within the 0.5 mile radius foraging partition for Cluster **K11-02** using the Standard for Managed Stability and the Recovery Standard (USFWS 2003) for proposed Maneuver Center of Excellence projects, Alternatives A and B, Fort Benning, Georgia.

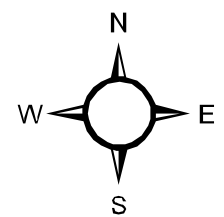


Appendix Figure I-70. Red-cockaded woodpecker (RCW) habitats within the 0.5 mile radius foraging partition for Cluster **K11-04R** using the Standard for Managed Stability and the Recovery Standard (USFWS 2003) for proposed Maneuver Center of Excellence projects, Alternatives A and B, Fort Benning, Georgia.



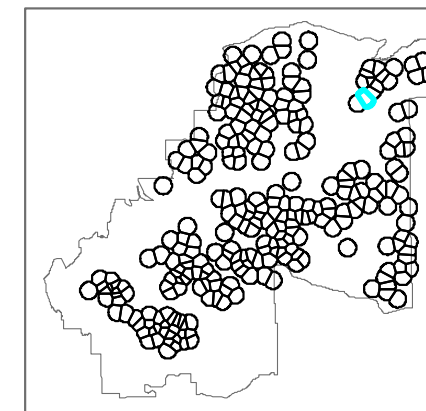
Appendix Figure I-71. Red-cockaded woodpecker (RCW) habitats within the 0.5 mile radius foraging partition for Cluster **K12-01** using the Standard for Managed Stability and the Recovery Standard (USFWS 2003) for proposed Maneuver Center of Excellence projects, Alternatives A and B, Fort Benning, Georgia.



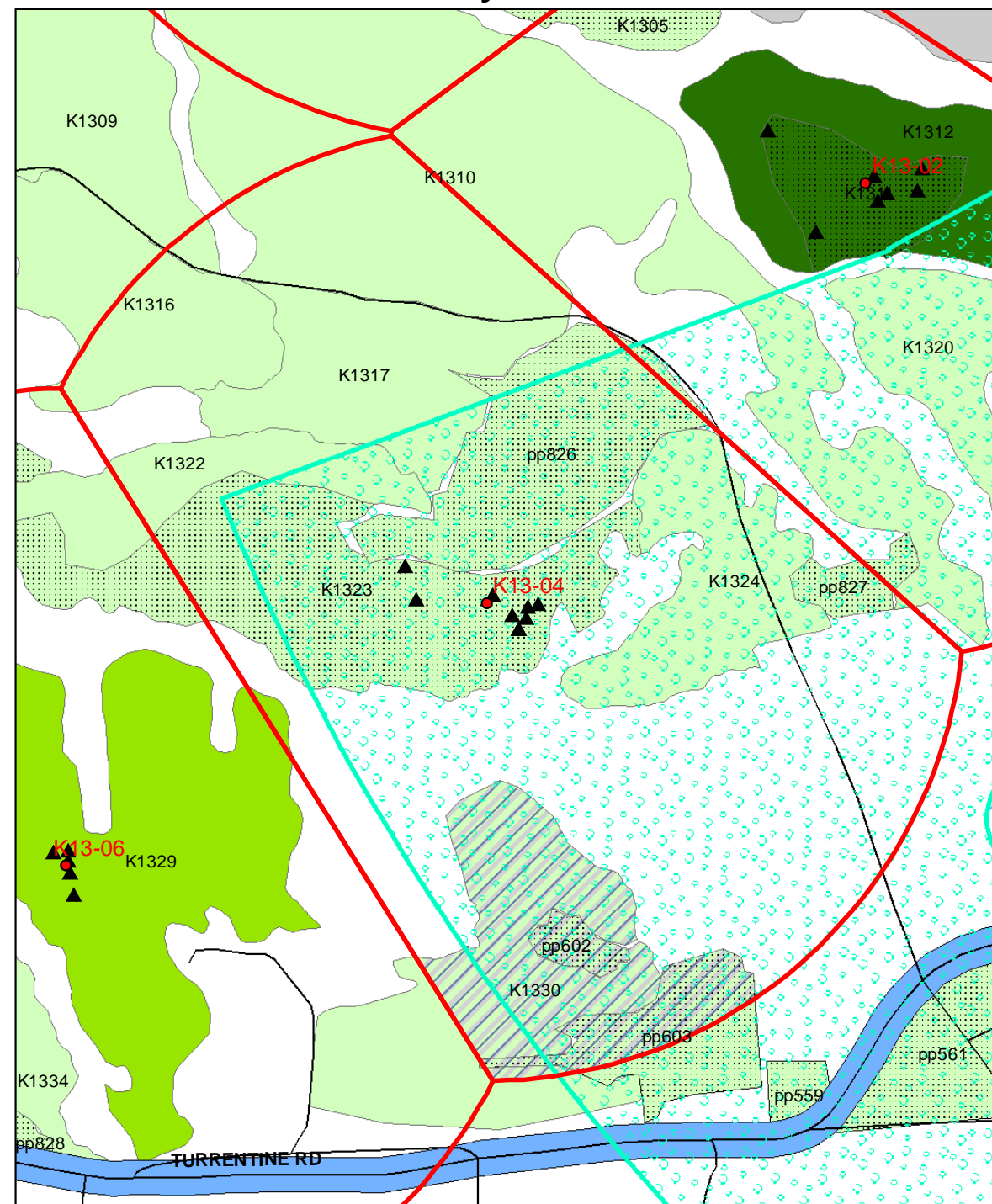
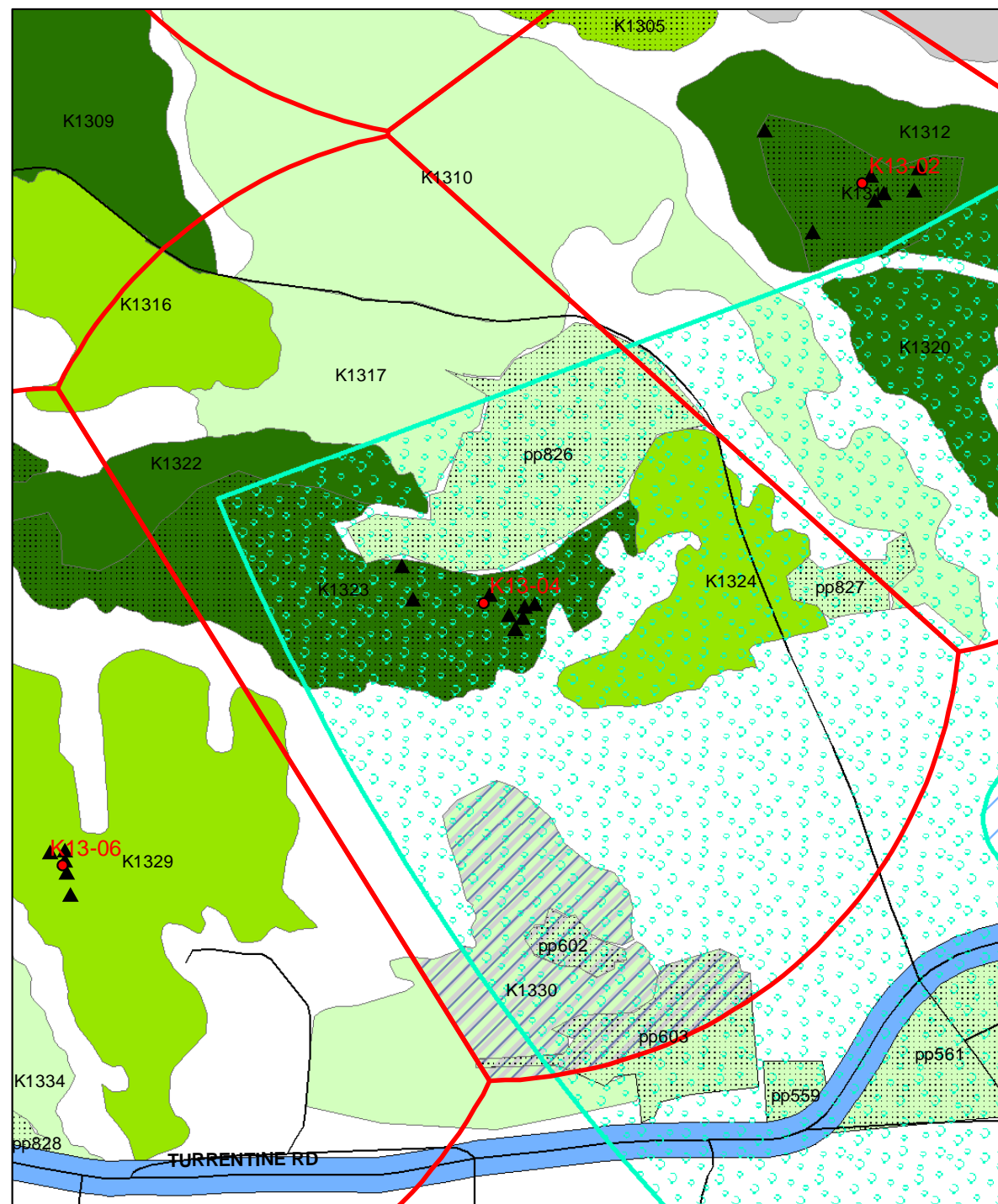


Standard for Managed Stability

Recovery Standard



Cluster Location



Range Projects

Beaten Area for Multi-Purpose Training Range (MPTR) (PN 64551) (FY 2009)

Road Improvement Projects

Repair Existing Training Area Roads (PN 65557) (FY 2010)

Suitable RCW foraging habitat

Potentially suitable RCW habitat

Future potential RCW habitat

Longleaf pine stand

Non-contiguous habitat

Non habitat

A1709 Stand number

RCW cluster center

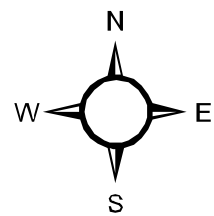
RCW cavity tree

0.5 mile radius RCW foraging partition

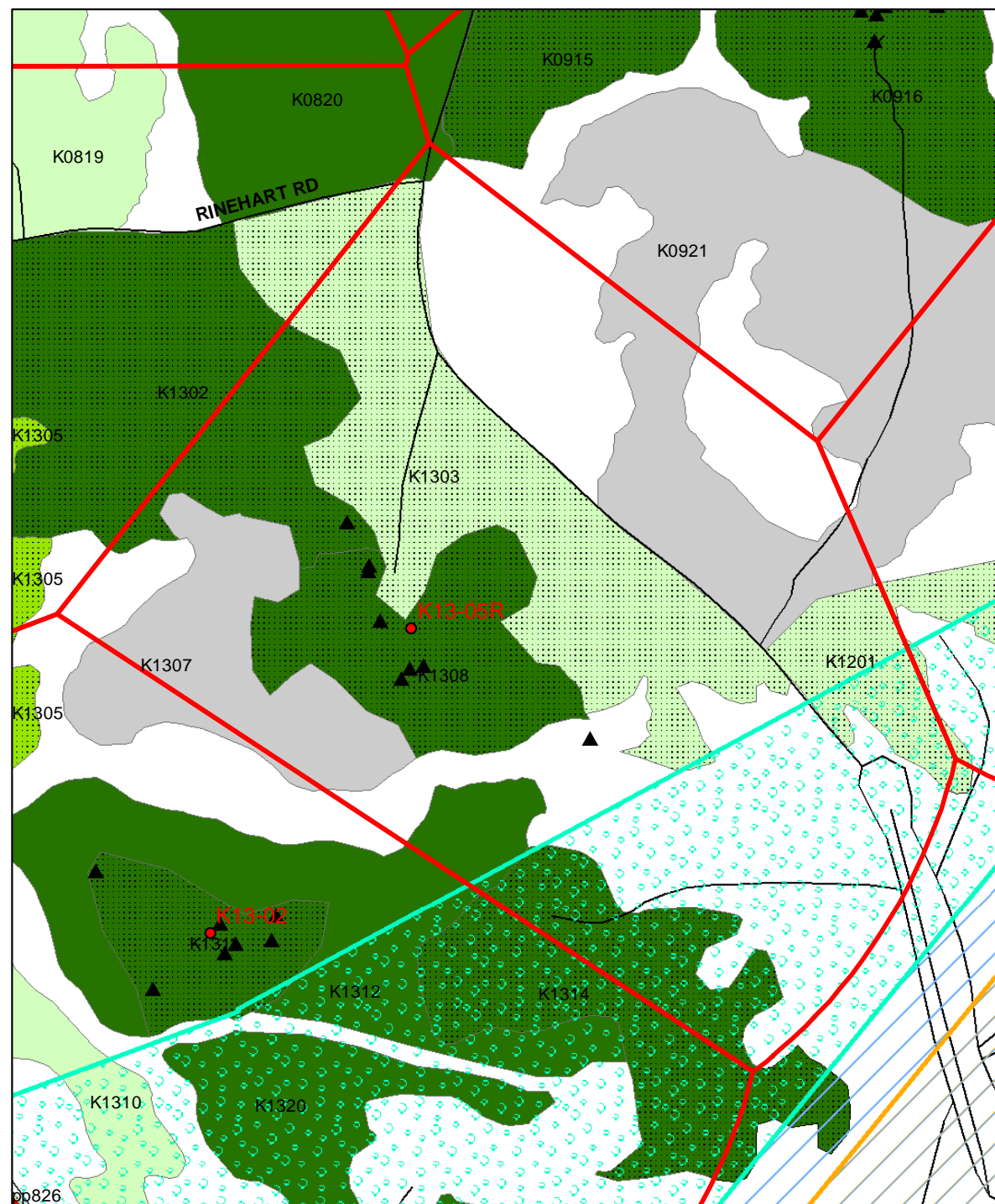
Existing Fort Benning roads

1,800 900 0 1,800 Feet

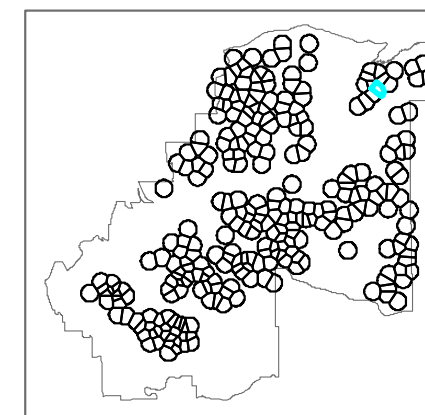
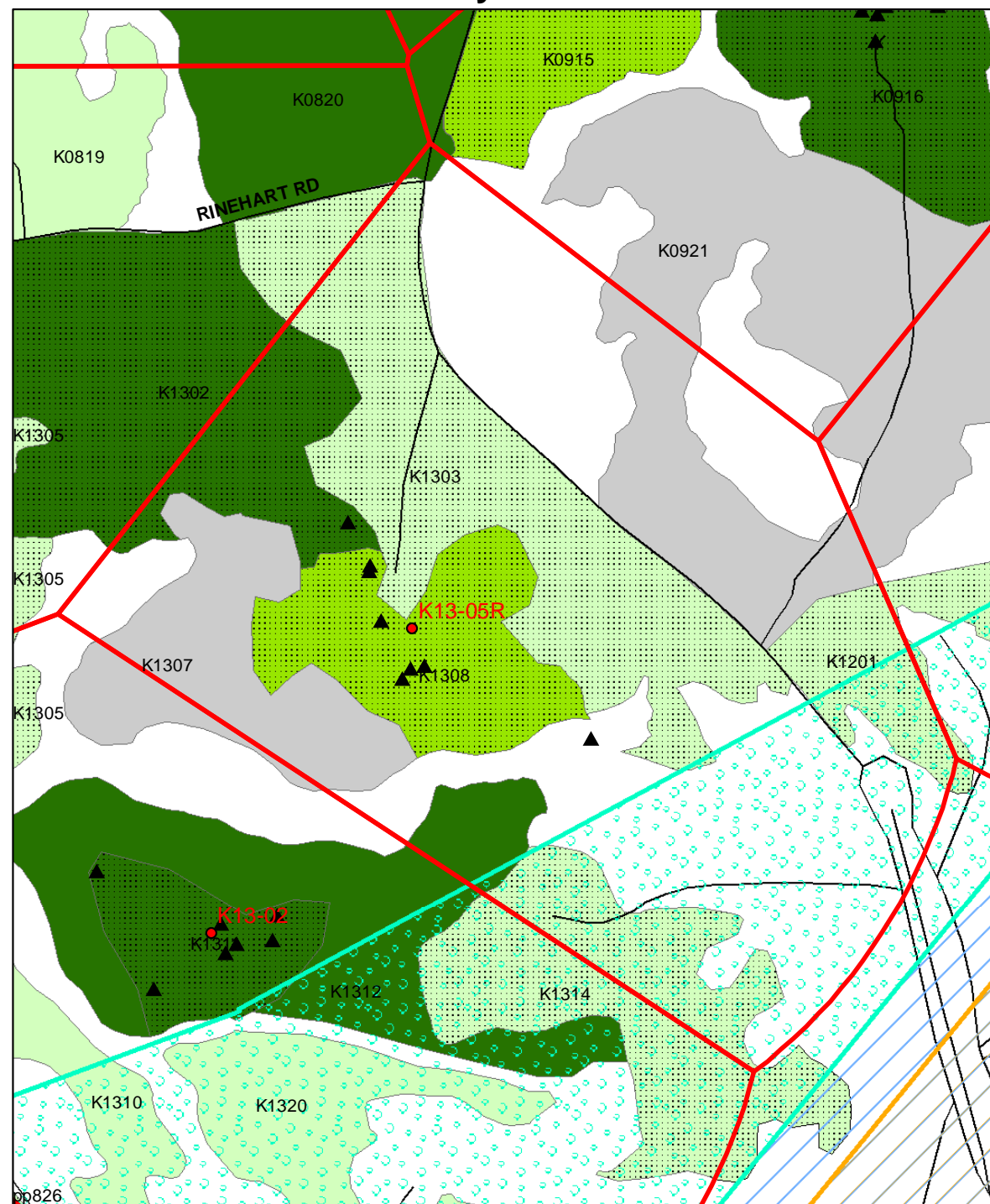
Appendix Figure I-73. Red-cockaded woodpecker (RCW) habitats within the 0.5 mile radius foraging partition for Cluster **K13-04** using the Standard for Managed Stability and the Recovery Standard (USFWS 2003) for proposed Maneuver Center of Excellence projects, Alternatives A and B, Fort Benning, Georgia.



Standard for Managed Stability



Recovery Standard




Cluster Location

Range Projects

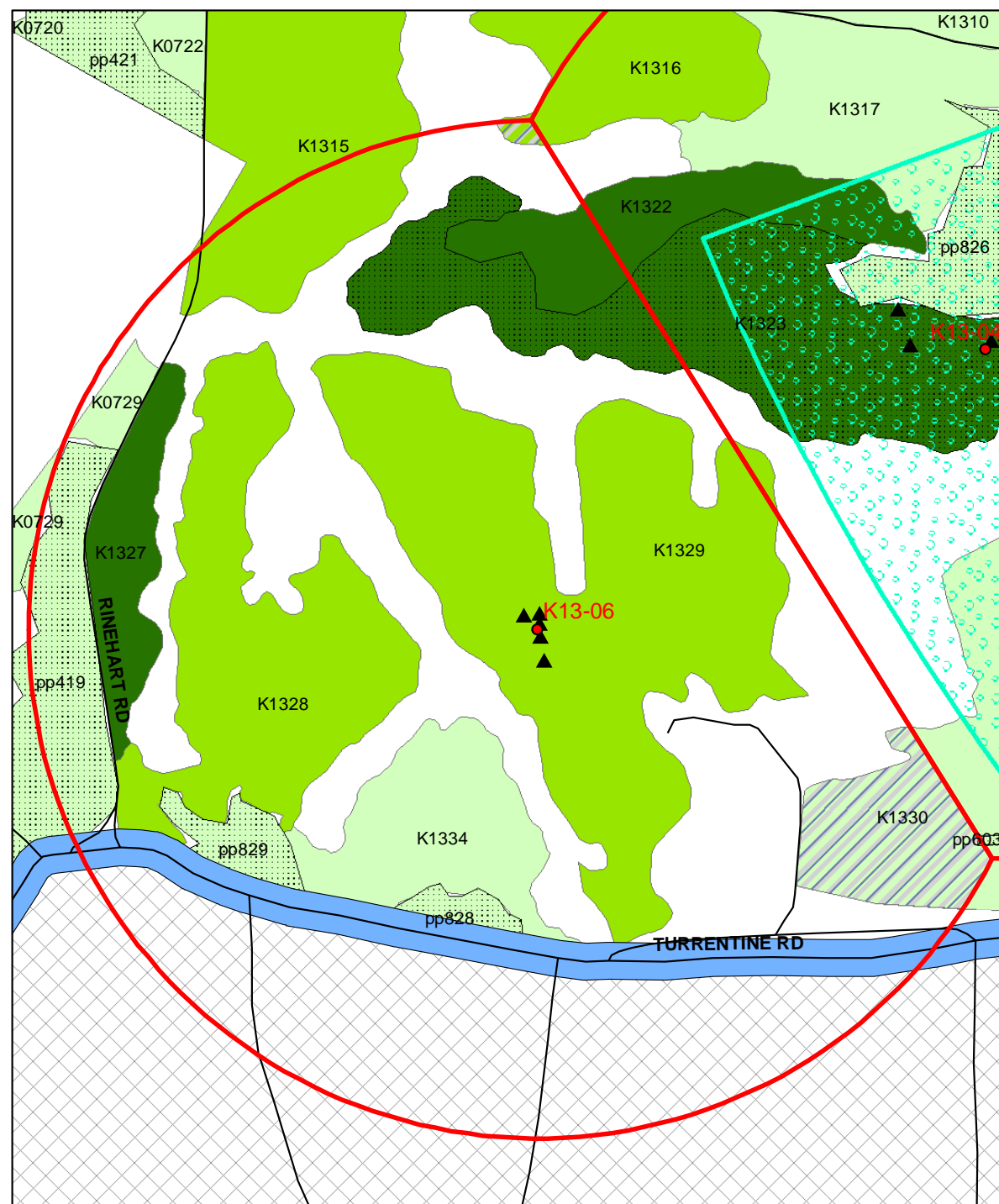
- Multi-Purpose Training Range (MPTR) (PN 64551) (FY 2009)
- Limits of Construction for Range Complex
- Beaten Area
- Suitable RCW foraging habitat
- Potentially suitable RCW habitat
- Future potential RCW habitat
- Longleaf pine stand
- Non habitat (hardwood/hardwood-pine stand)
- Non habitat
- A1709 Stand number
- RCW cluster center
- RCW cavity tree
- 0.5 mile radius RCW foraging partition
- Existing Fort Benning roads

1,500 750 0 1,500 Feet

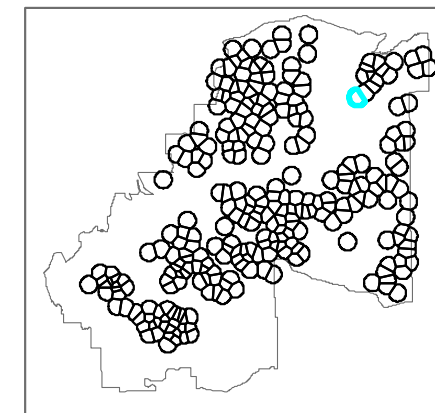
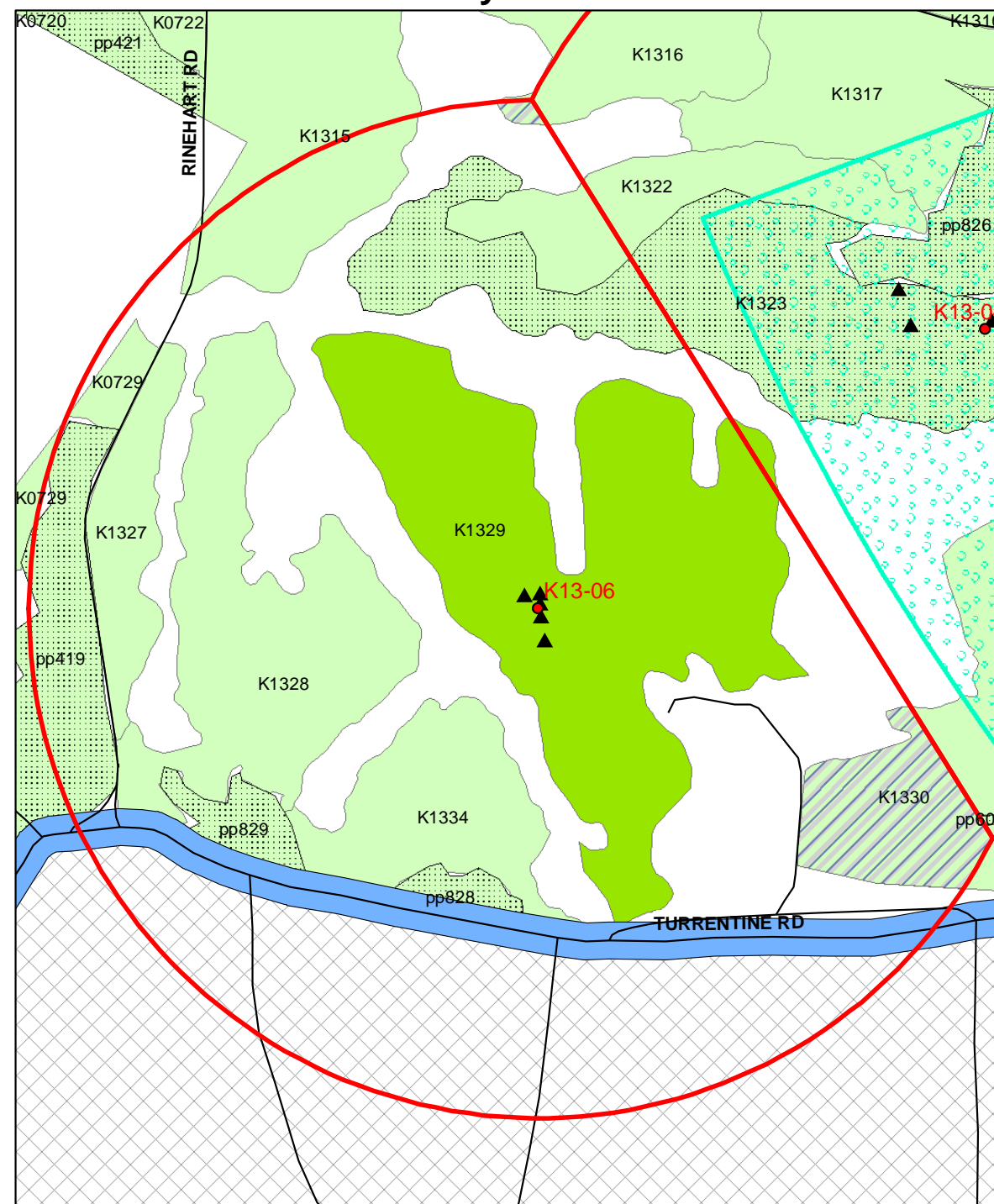
Appendix Figure I-74. Red-cockaded woodpecker (RCW) habitats within the 0.5 mile radius foraging partition for Cluster **K13-05R** using the Standard for Managed Stability and the Recovery Standard (USFWS 2003) for proposed Maneuver Center of Excellence projects, Alternatives A and B, Fort Benning, Georgia.



Standard for Managed Stability



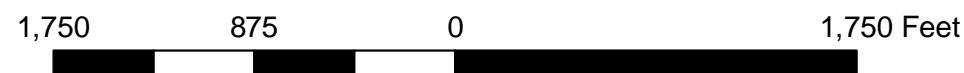
Recovery Standard



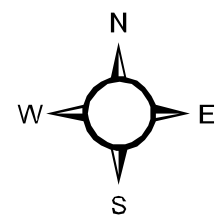
Cluster Location

Road Improvement Projects

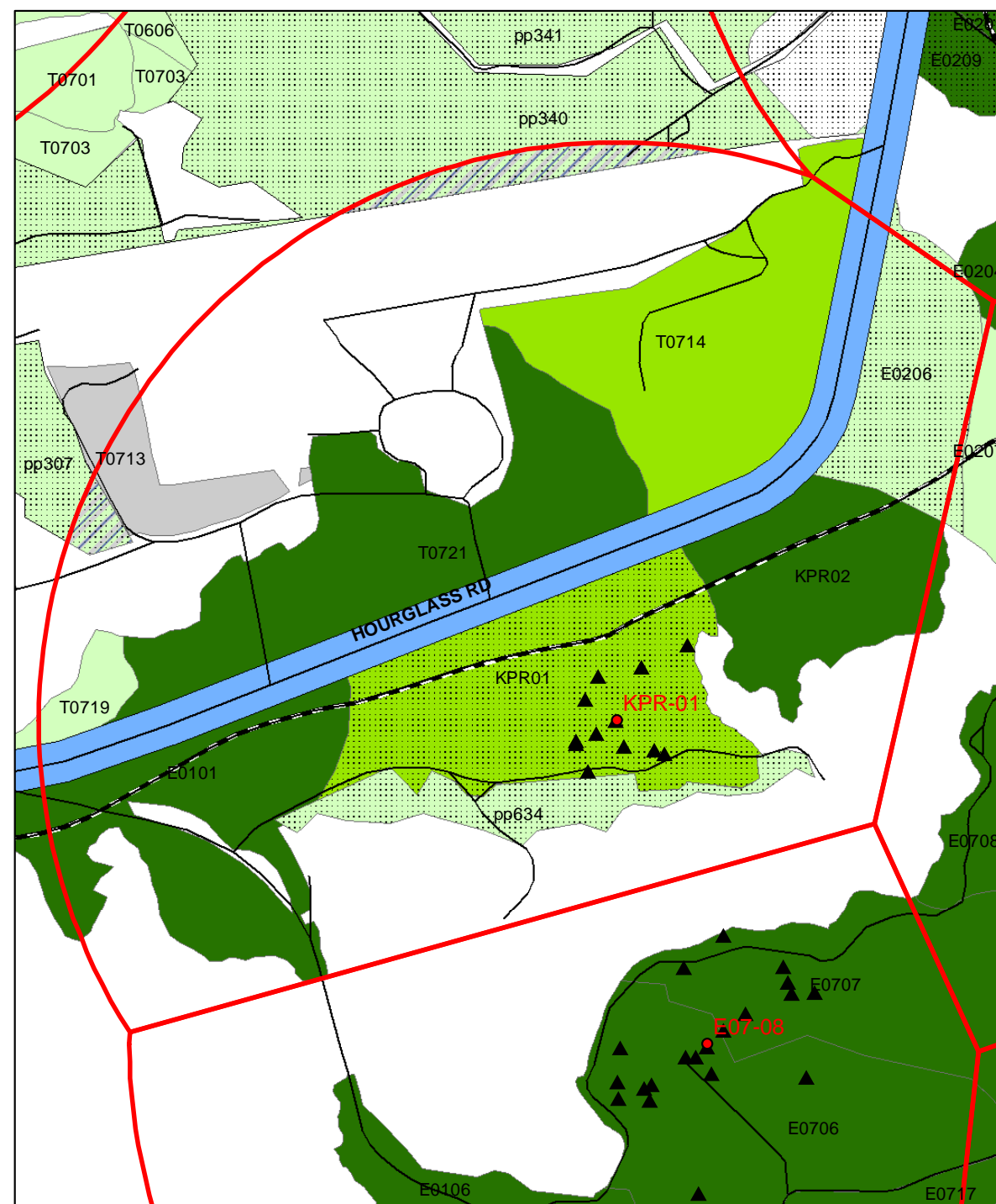
- Repair Existing Training Area Roads (PN 65557) (FY 2010)
- Beaten Area for Multi-Purpose Training Range (MPTR) (PN 64551) (FY 2009)
- Suitable RCW foraging habitat
- Potentially suitable RCW habitat
- Future potential RCW habitat
- Longleaf pine stand
- Non-contiguous habitat
- Non habitat
- A20 Dudded Impact Area
- A1709 Stand number
- RCW cluster center
- RCW cavity tree
- 0.5 mile radius RCW foraging partition
- Existing Fort Benning roads



Appendix Figure I-75. Red-cockaded woodpecker (RCW) habitats within the 0.5 mile radius foraging partition for Cluster **K13-06** using the Standard for Managed Stability and the Recovery Standard (USFWS 2003) for proposed Maneuver Center of Excellence projects, Alternatives A and B, Fort Benning, Georgia.

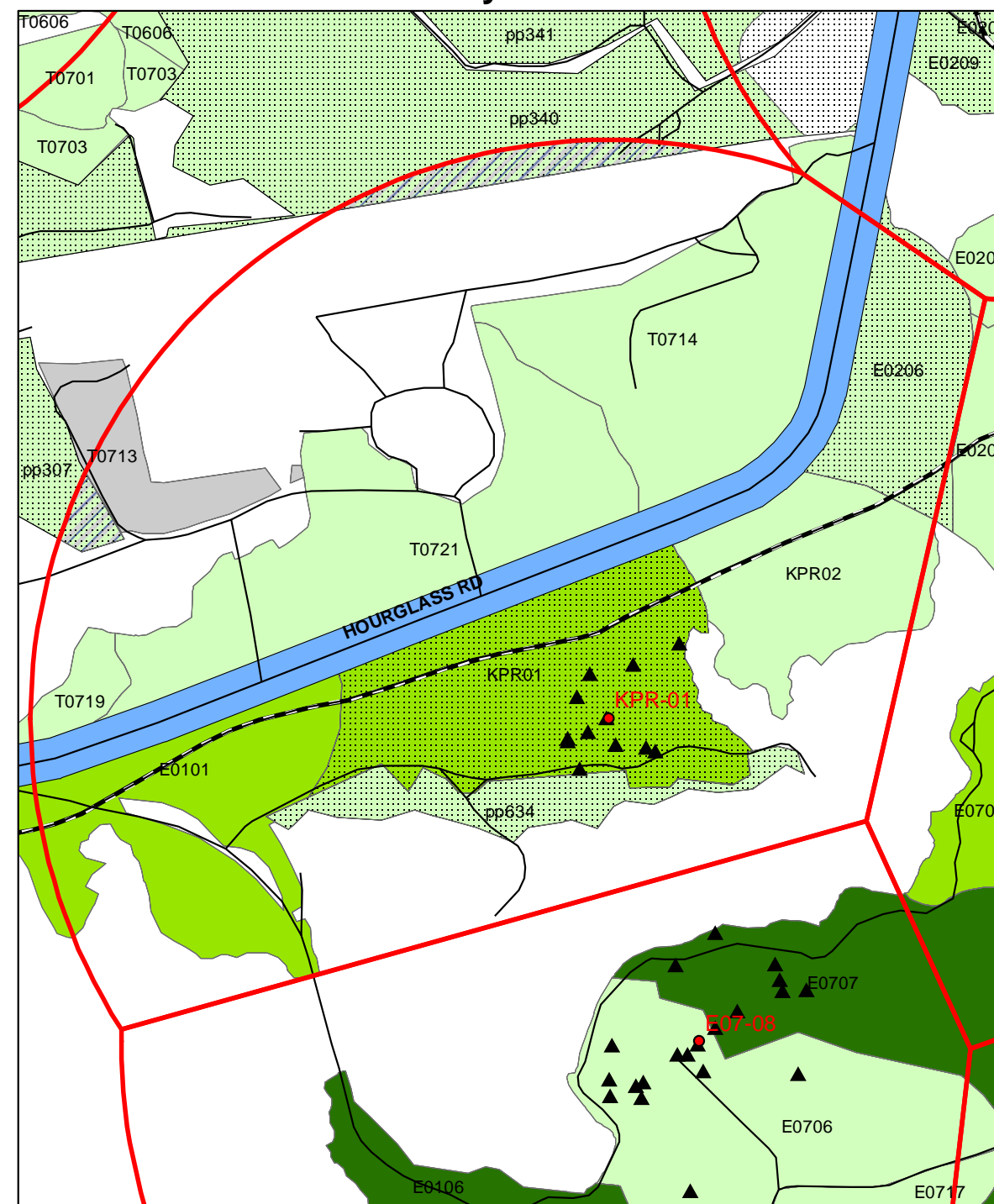


Standard for Managed Stability

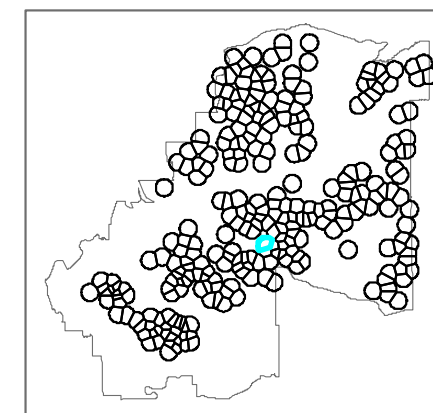


1,600 800 0

Recovery Standard



1,600 Feet

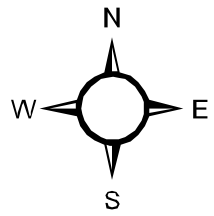


Cluster Location


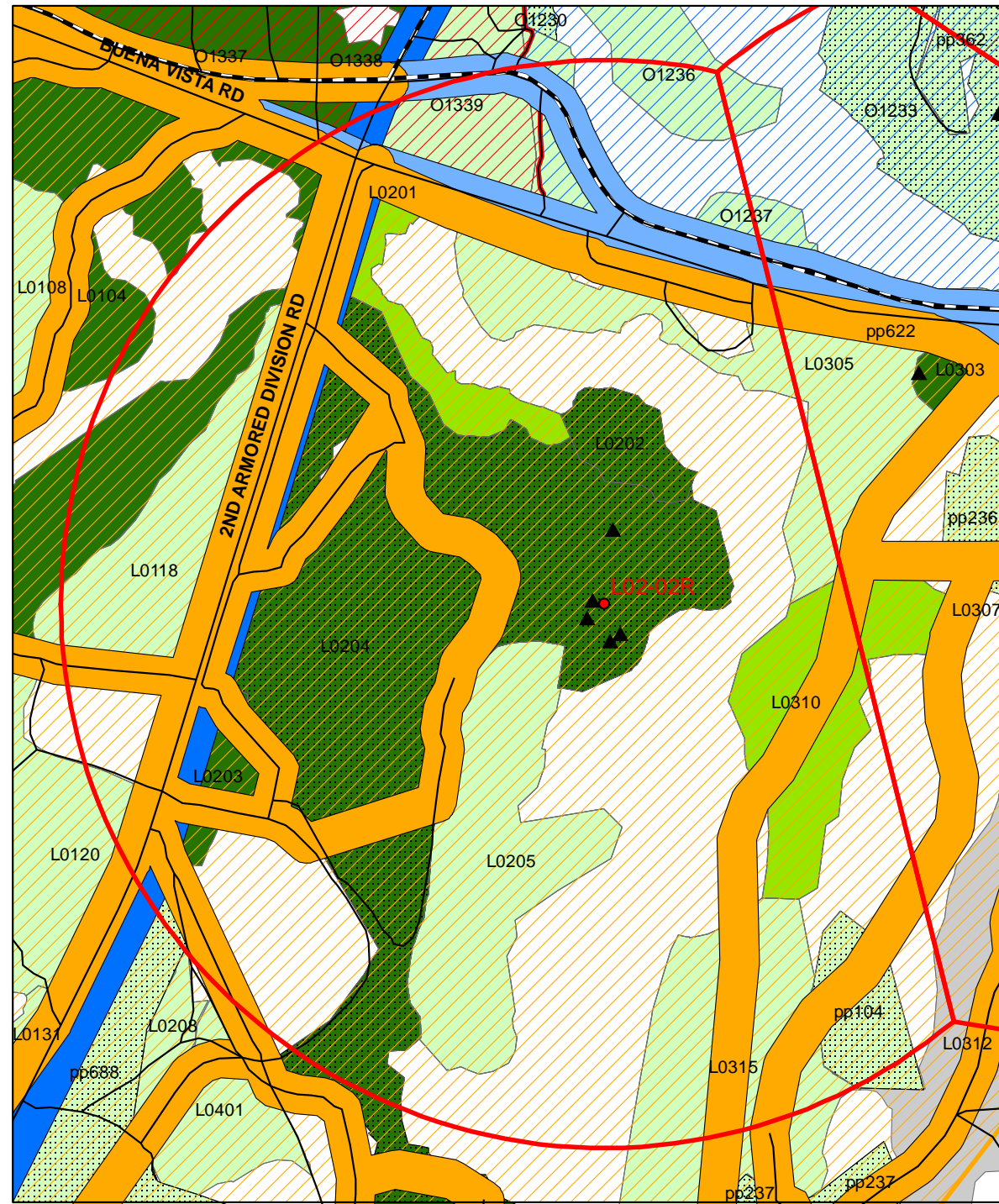
Road Improvement Projects

- Repair Existing Training Area Roads (PN 65557) (FY 2010)
- Suitable RCW foraging habitat
- Potentially suitable RCW habitat
- Future potential RCW habitat
- Longleaf pine stand
- Non-contiguous habitat
- Unmanaged pine stand
- Non habitat
- A1709 Stand number
- RCW cluster center
- ▲ RCW cavity tree
- 0.5 mile radius RCW foraging partition
- Existing Fort Benning roads
- - - Existing Fort Benning tank trails

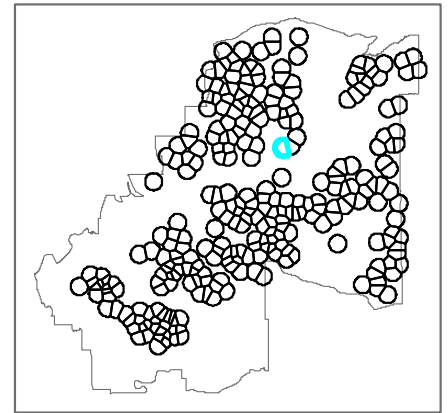
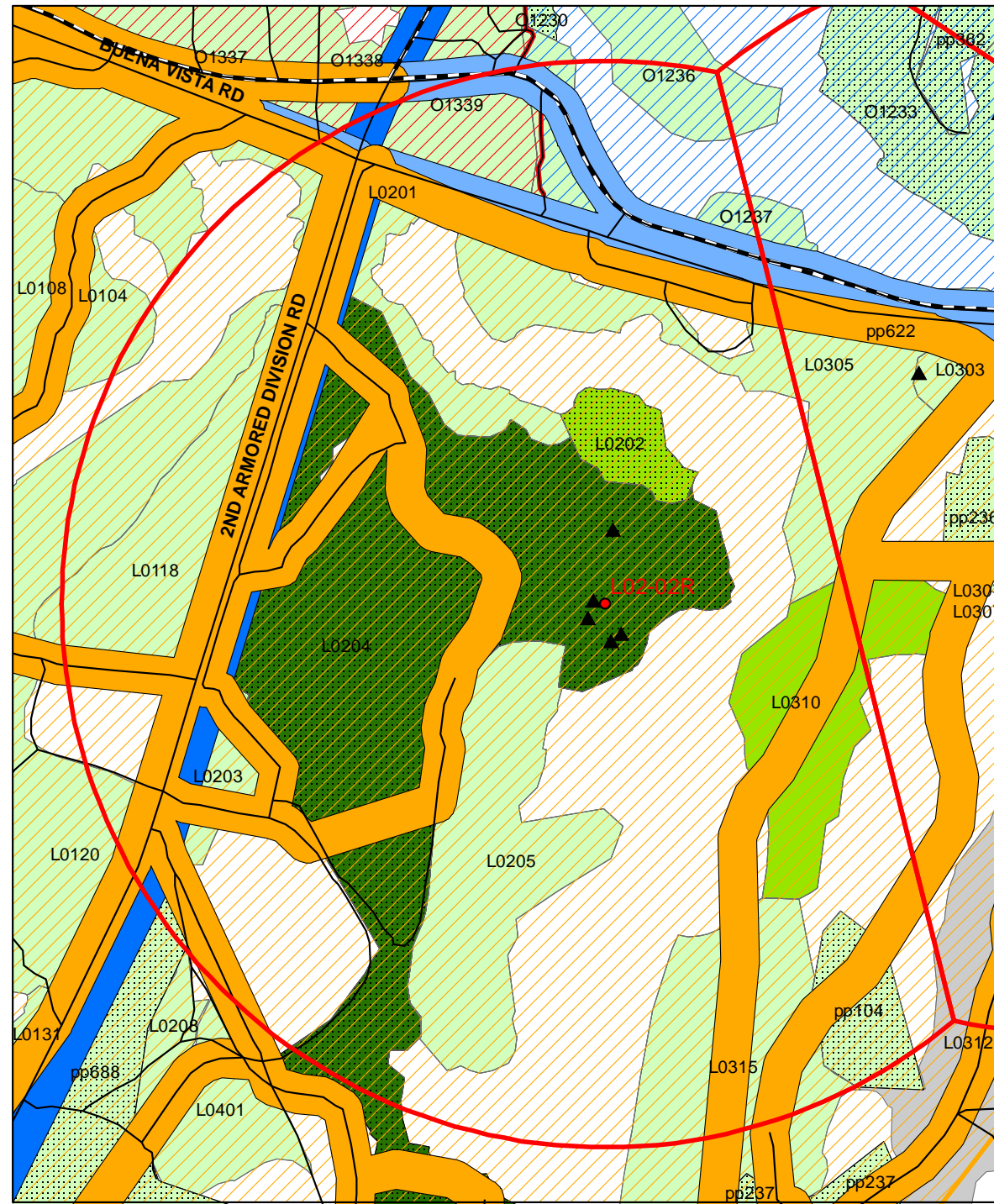
Appendix Figure I-78. Red-cockaded woodpecker (RCW) habitats within the 0.5 mile radius foraging partition for Cluster **KPR-01** using the Standard for Managed Stability and the Recovery Standard (USFWS 2003) for proposed Maneuver Center of Excellence projects, Alternatives A and B, Fort Benning, Georgia.



Standard for Managed Stability



Recovery Standard



Cluster Location

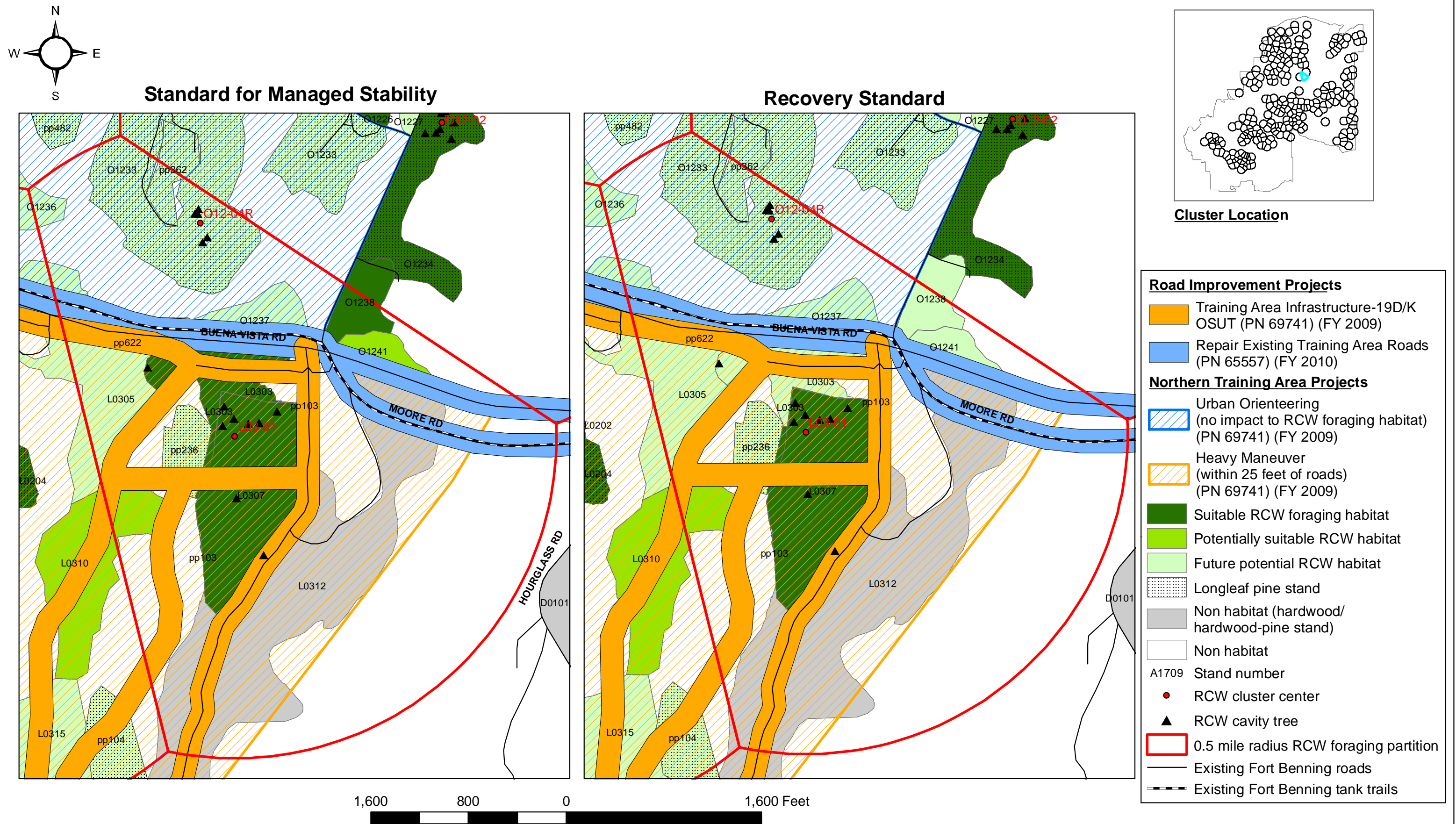
Road Improvement Projects

- Training Area Infrastructure-19D/K OSUT (PN 69741) (FY 2009)
- Repair Existing Training Area Roads (PN 65557) (FY 2010)
- Contract Training Area Roads (PN 65554) (FY 2009)

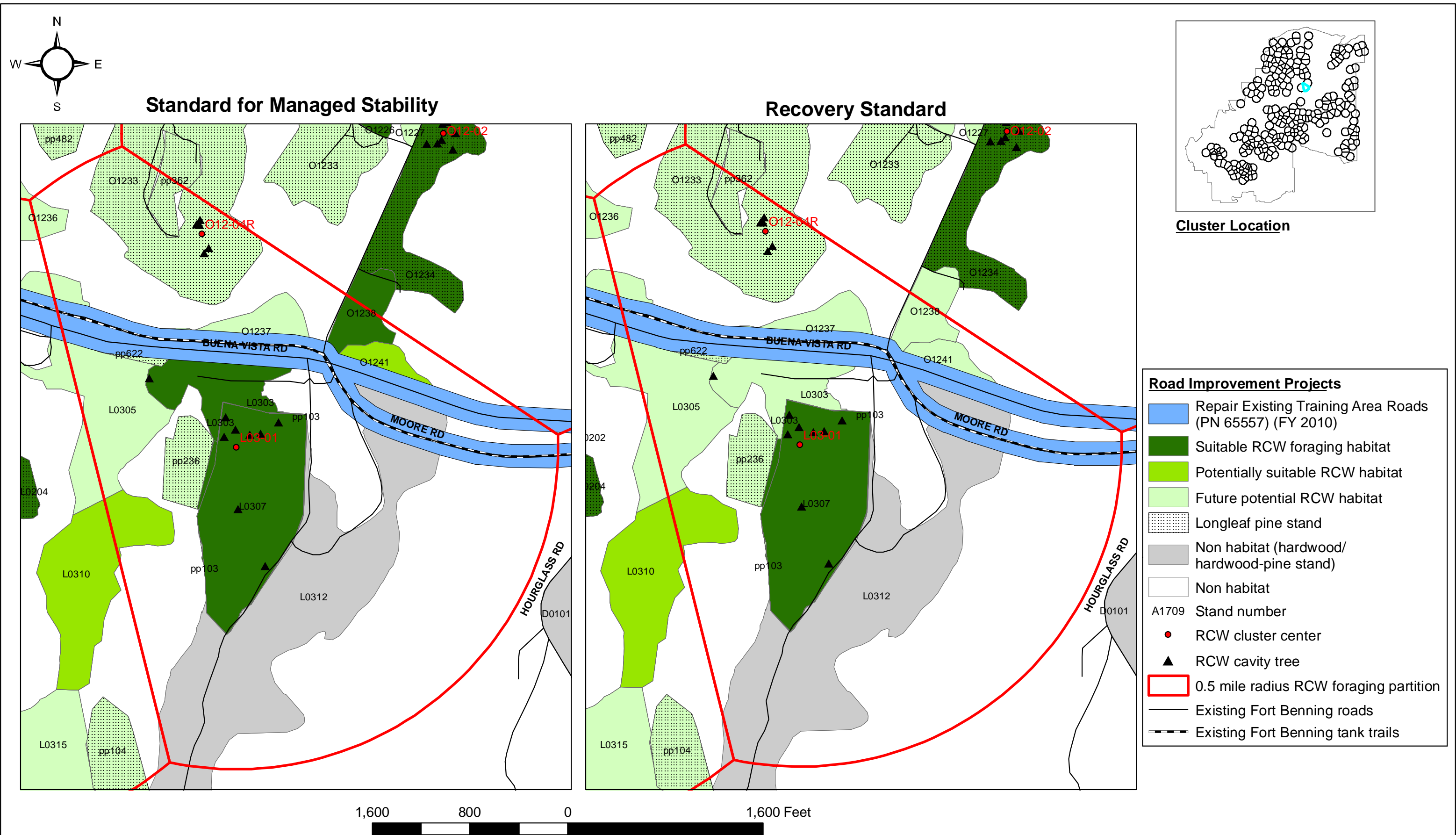
Northern Training Area Projects

- Dismounted (Light) Maneuver (no impact to RCW foraging habitat) (PN 69742) (FY 2009)
- Urban Orienteering (no impact to RCW foraging habitat) (PN 69742) (FY 2009)
- Heavy Maneuver (within 25 feet of roads) (PN 69742) (FY 2009)
- Suitable RCW foraging habitat
- Potentially suitable RCW habitat
- Future potential RCW habitat
- Longleaf pine stand
- Non habitat (hardwood/hardwood-pine stand)
- Non habitat
- A1709 Stand number
- RCW cluster center
- RCW cavity tree
- 0.5 mile radius RCW foraging partition
- Existing Fort Benning roads
- Existing Fort Benning tank trails

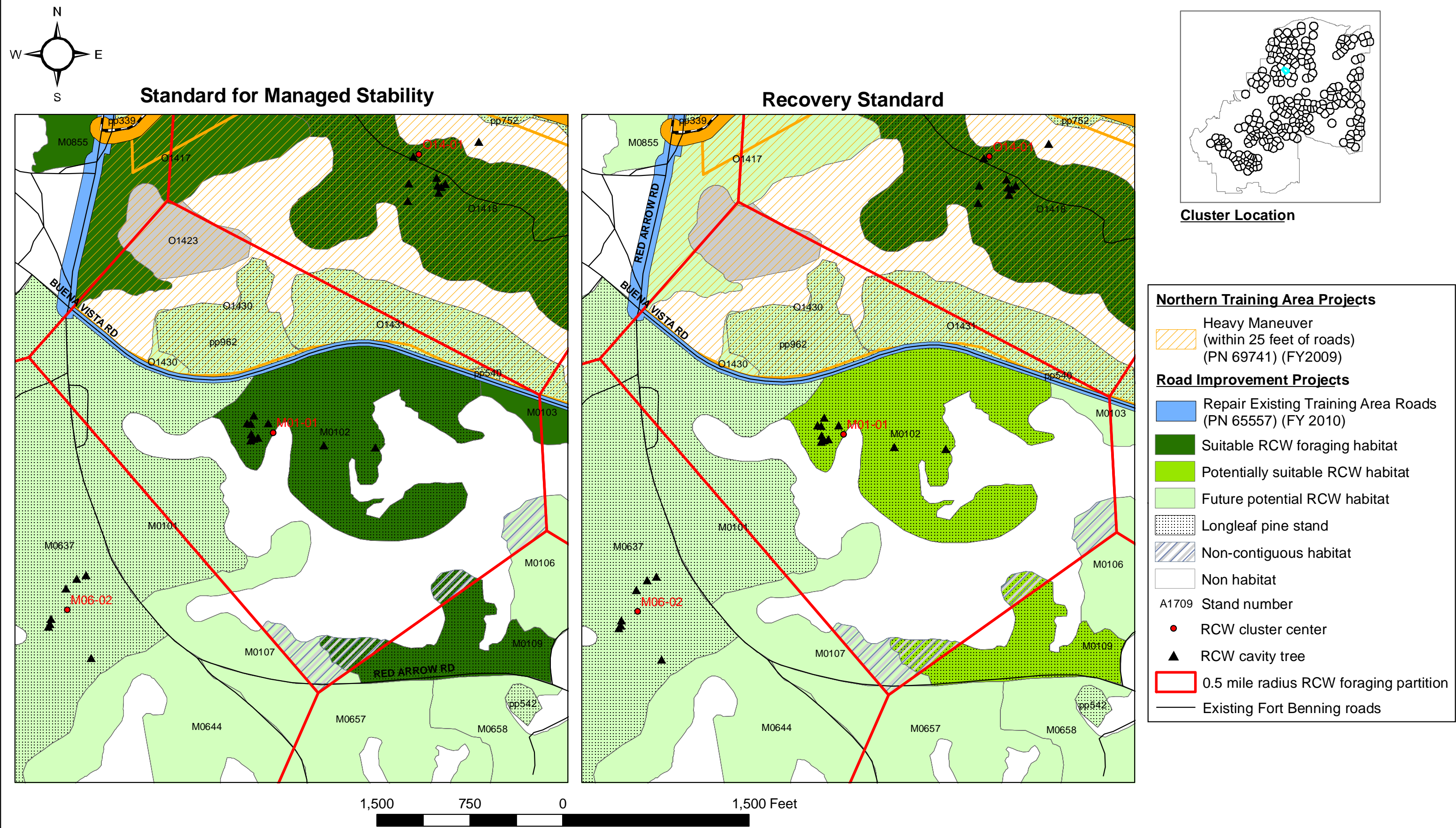
Appendix Figure I-79. Red-cockaded woodpecker (RCW) habitats within the 0.5 mile radius foraging partition for Cluster **L02-02R** using the Standard for Managed Stability and the Recovery Standard (USFWS 2003) for proposed Maneuver Center of Excellence projects, Alternative A, Fort Benning, Georgia.



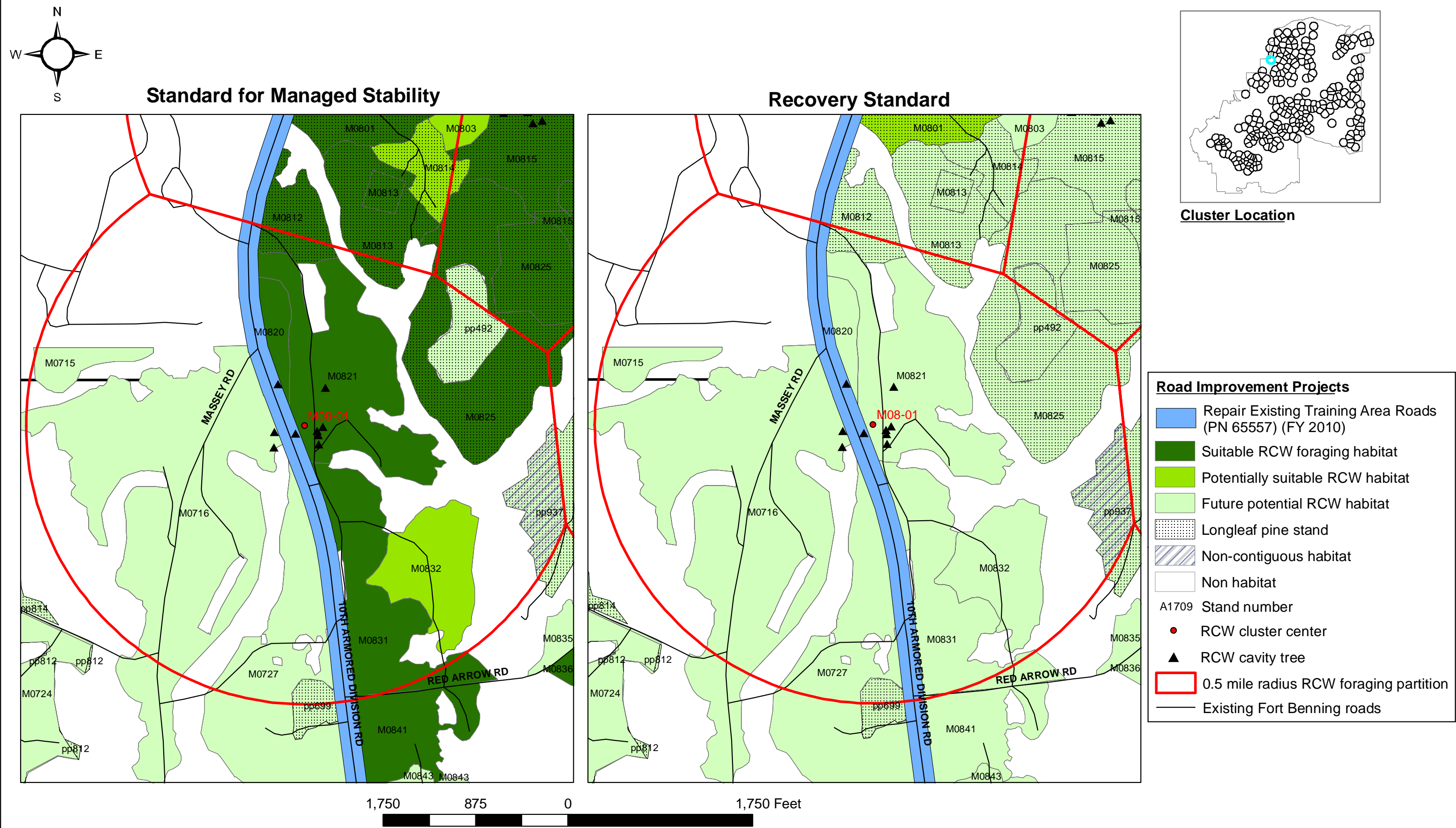
Appendix Figure I-81. Red-cockaded woodpecker (RCW) habitats within the 0.5 mile radius foraging partition for Cluster **L03-01** using the Standard for Managed Stability and the Recovery Standard (USFWS 2003) for proposed Maneuver Center of Excellence projects, Alternative A, Fort Benning, Georgia.



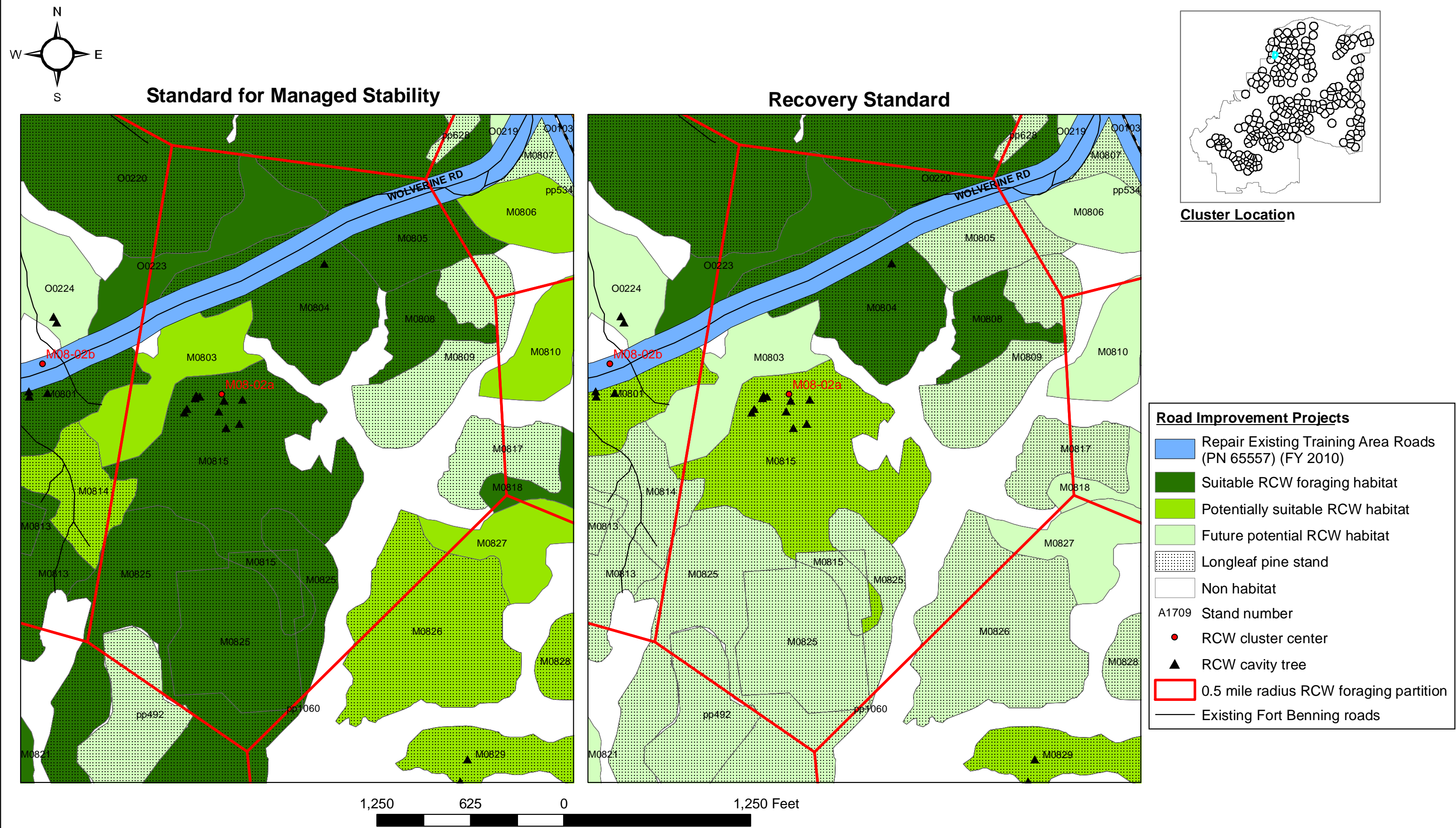
Appendix Figure I-82. Red-cockaded woodpecker (RCW) habitats within the 0.5 mile radius foraging partition for Cluster **L03-01** using the Standard for Managed Stability and the Recovery Standard (USFWS 2003) for proposed Maneuver Center of Excellence projects, Alternative B, Fort Benning, Georgia.



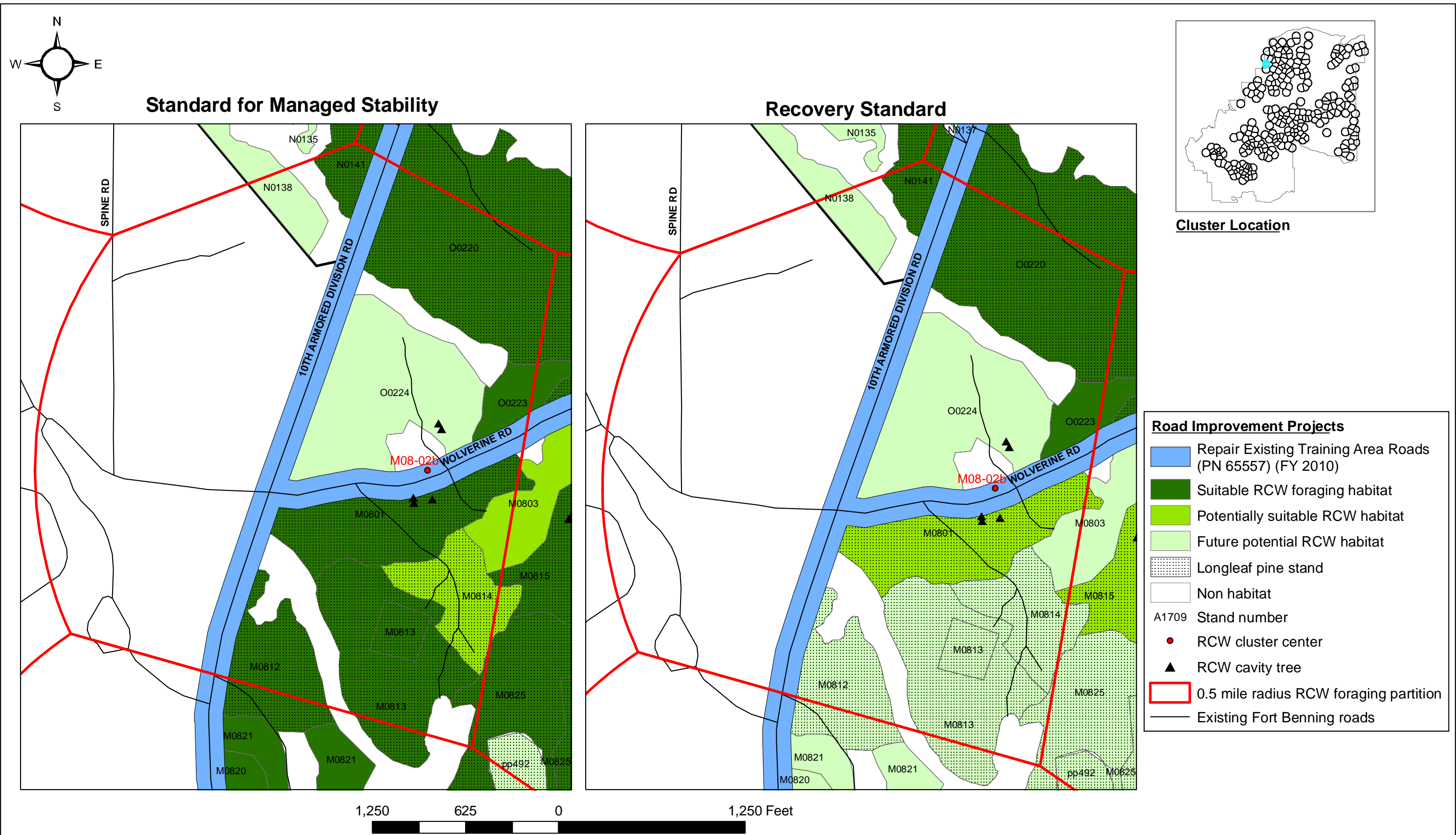
Appendix Figure I-83. Red-cockaded woodpecker (RCW) habitats within the 0.5 mile radius foraging partition for Cluster **M01-01** using the Standard for Managed Stability and the Recovery Standard (USFWS 2003) for proposed Maneuver Center of Excellence projects, Alternatives A and B, Fort Benning, Georgia.



Appendix Figure I-84. Red-cockaded woodpecker (RCW) habitats within the 0.5 mile radius foraging partition for Cluster **M08-01** using the Standard for Managed Stability and the Recovery Standard (USFWS 2003) for proposed Maneuver Center of Excellence projects, Alternatives A and B, Fort Benning, Georgia.



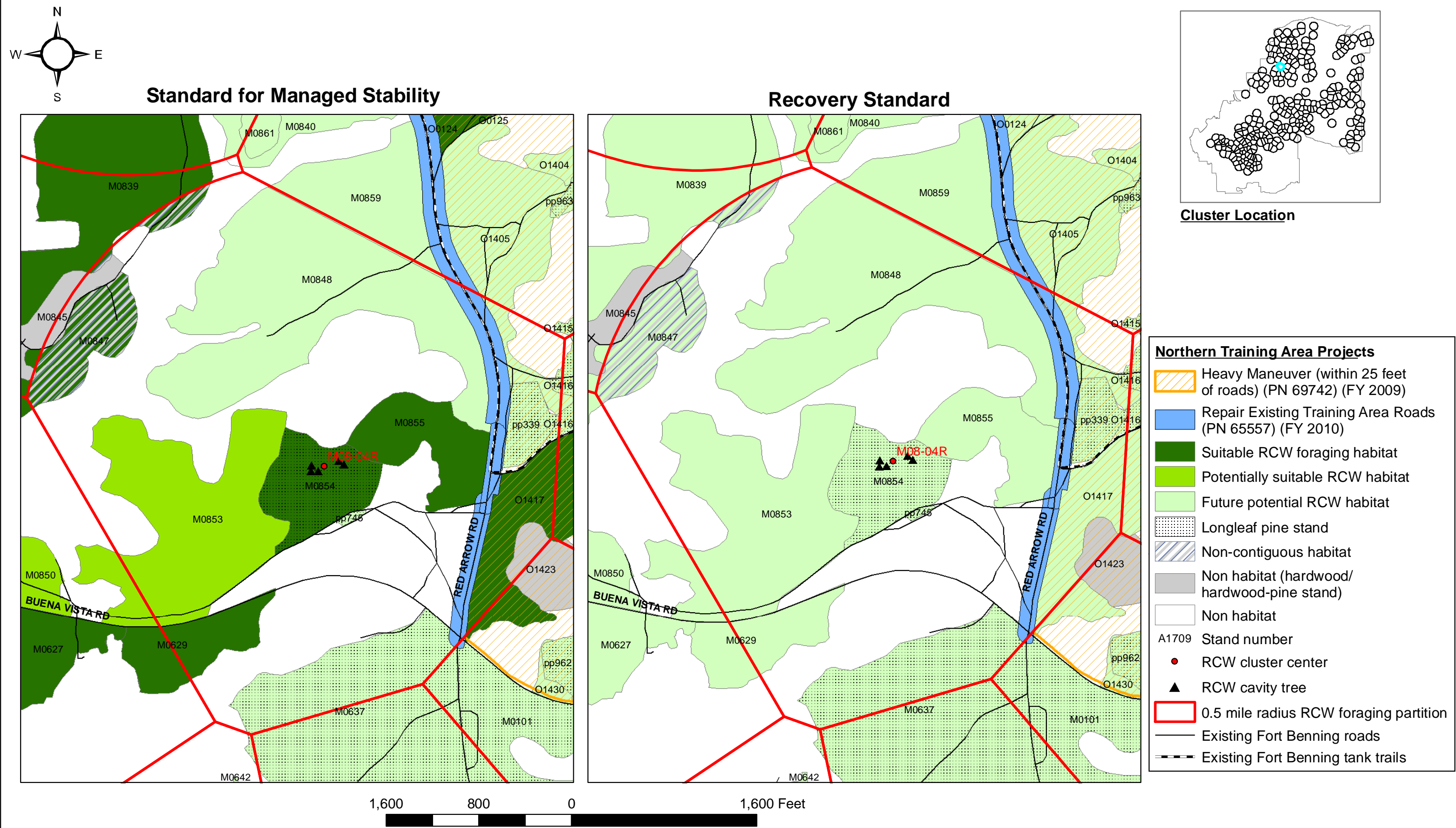
Appendix Figure I-85. Red-cockaded woodpecker (RCW) habitats within the 0.5 mile radius foraging partition for Cluster **M08-02a** using the Standard for Managed Stability and the Recovery Standard (USFWS 2003) for proposed Maneuver Center of Excellence projects, Alternatives A and B, Fort Benning, Georgia.



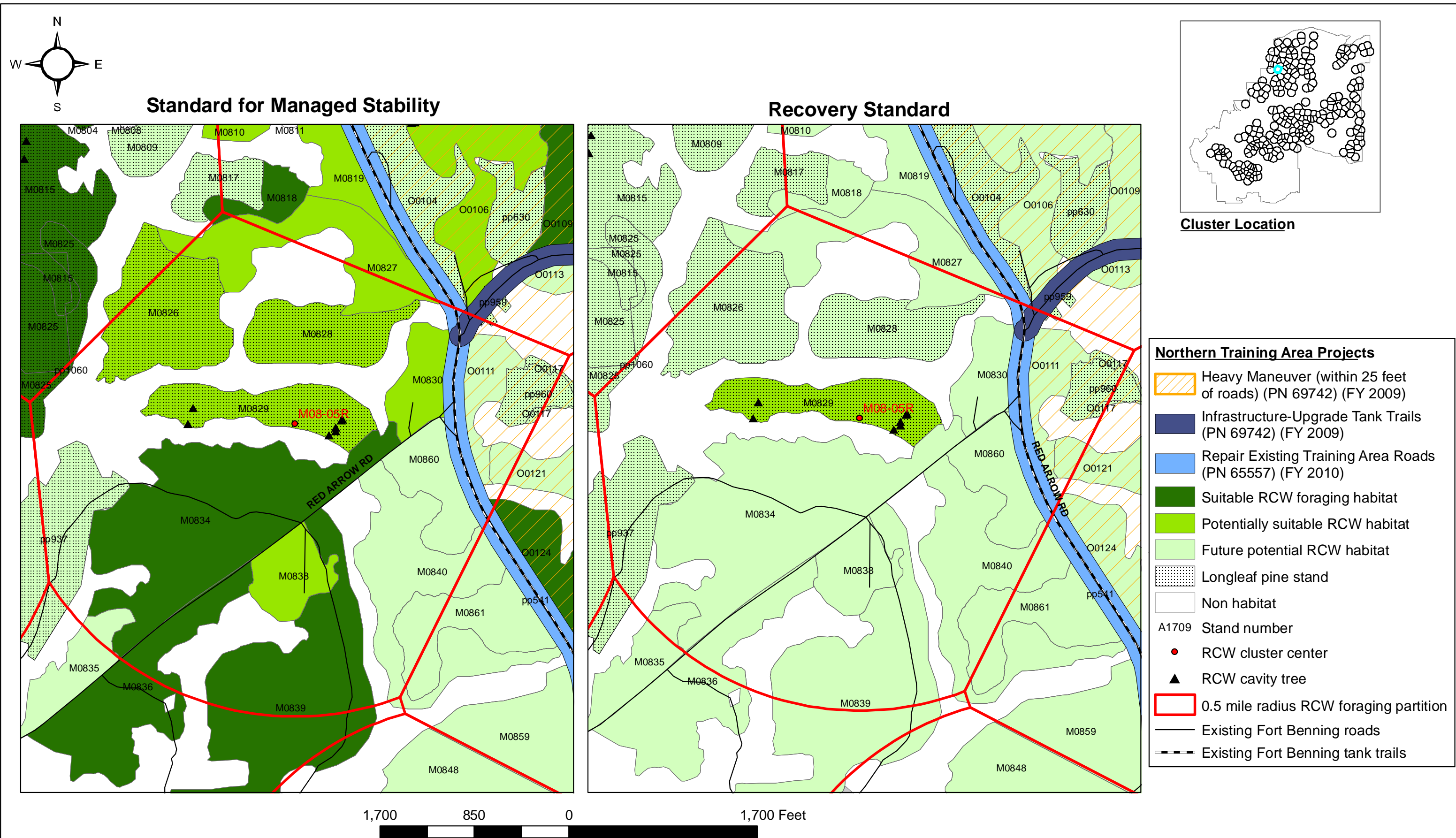
Appendix Figure I-86. Red-cockaded woodpecker (RCW) habitats within the 0.5 mile radius foraging partition for Cluster **M08-02b** using the Standard for Managed Stability and the Recovery Standard (USFWS 2003) for proposed Maneuver Center of Excellence projects, Alternatives A and B, Fort Benning, Georgia.



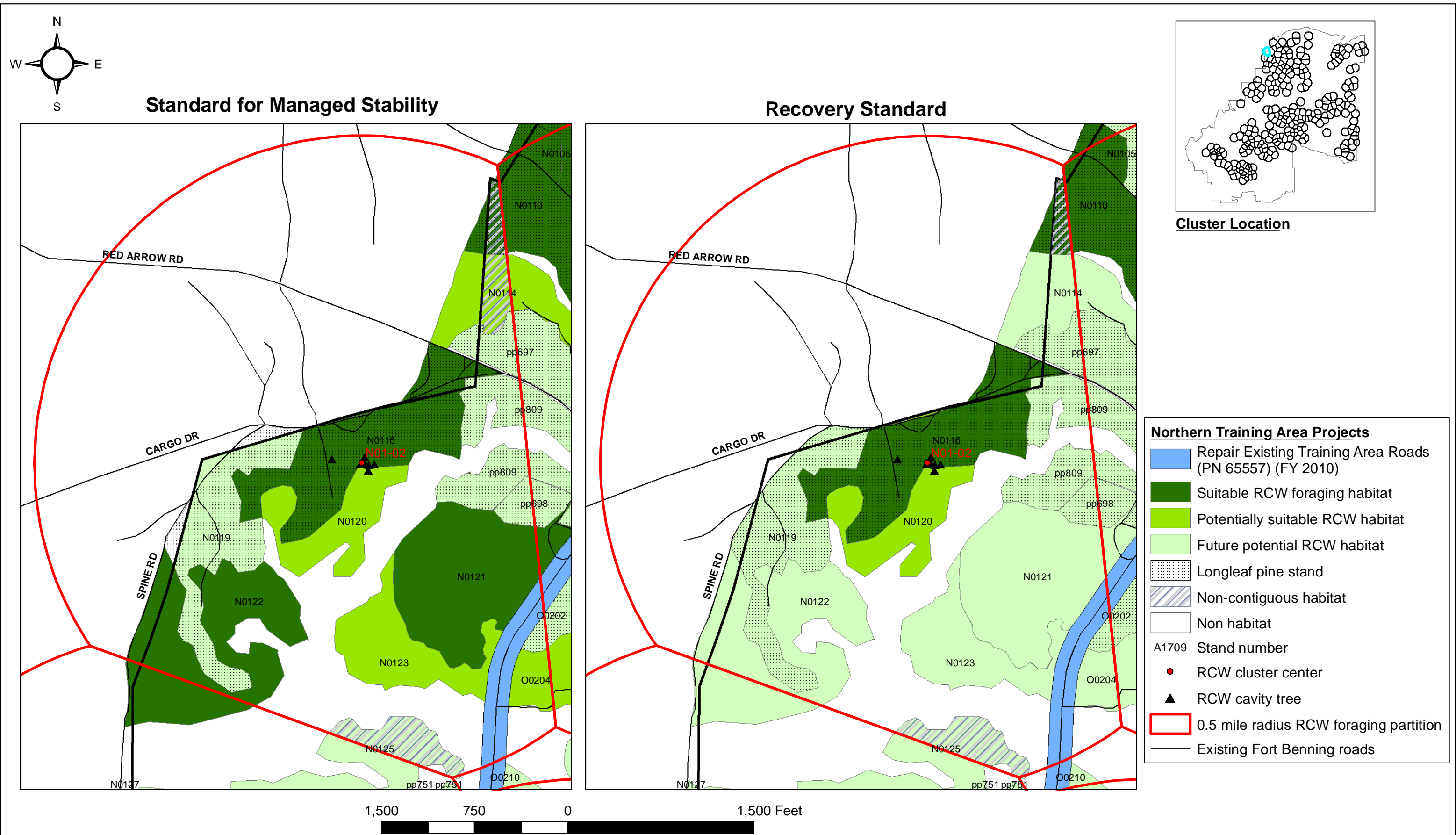
Appendix Figure I-87. Red-cockaded woodpecker (RCW) habitats within the 0.5 mile radius foraging partition for Cluster **M08-04R** using the Standard for Managed Stability and the Recovery Standard (USFWS 2003) for proposed Maneuver Center of Excellence projects, Alternative A, Fort Benning, Georgia.



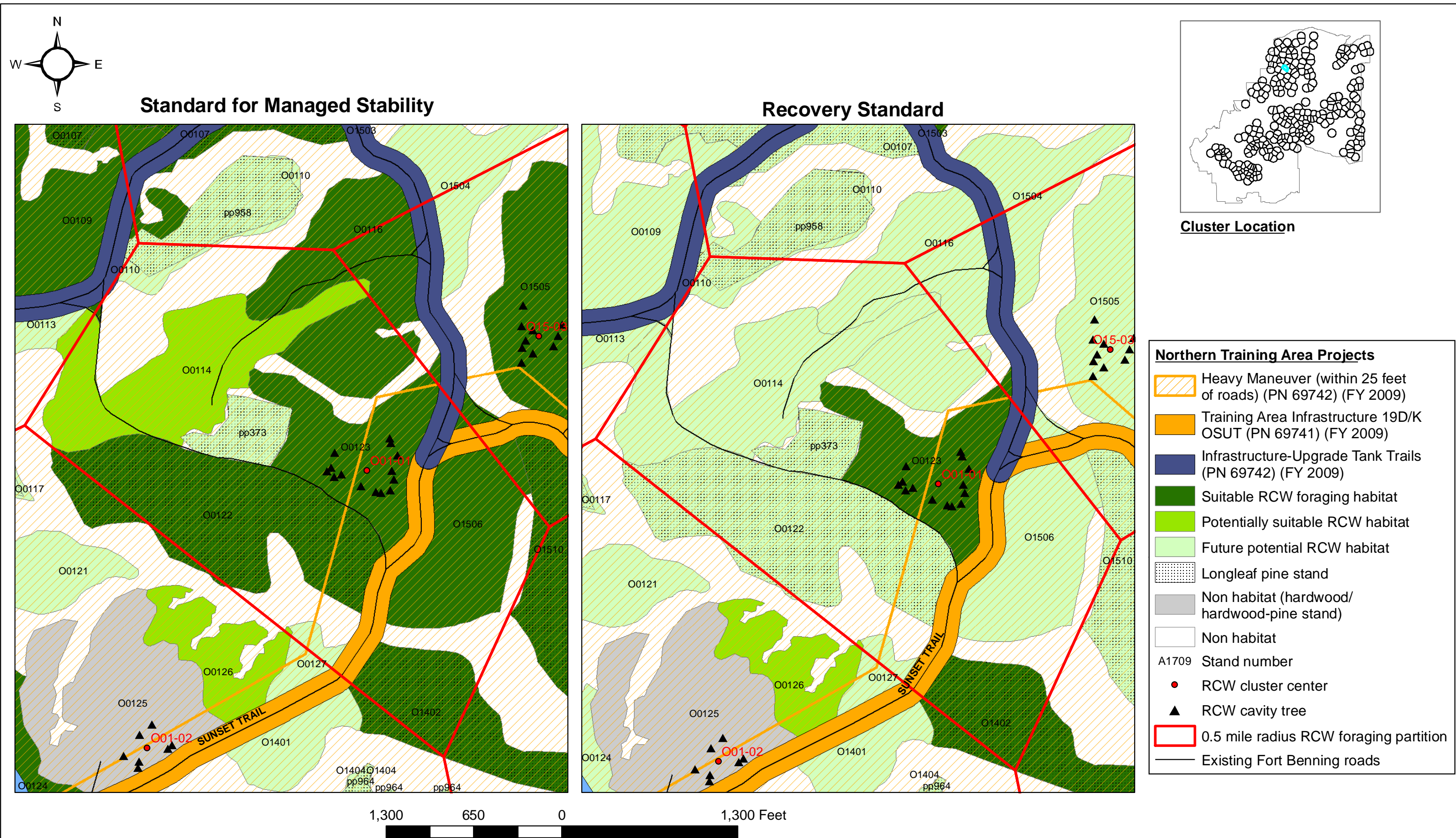
Appendix Figure I-88. Red-cockaded woodpecker (RCW) habitats within the 0.5 mile radius foraging partition for Cluster **M08-04R** using the Standard for Managed Stability and the Recovery Standard (USFWS 2003) for proposed Maneuver Center of Excellence projects, Alternative B, Fort Benning, Georgia.



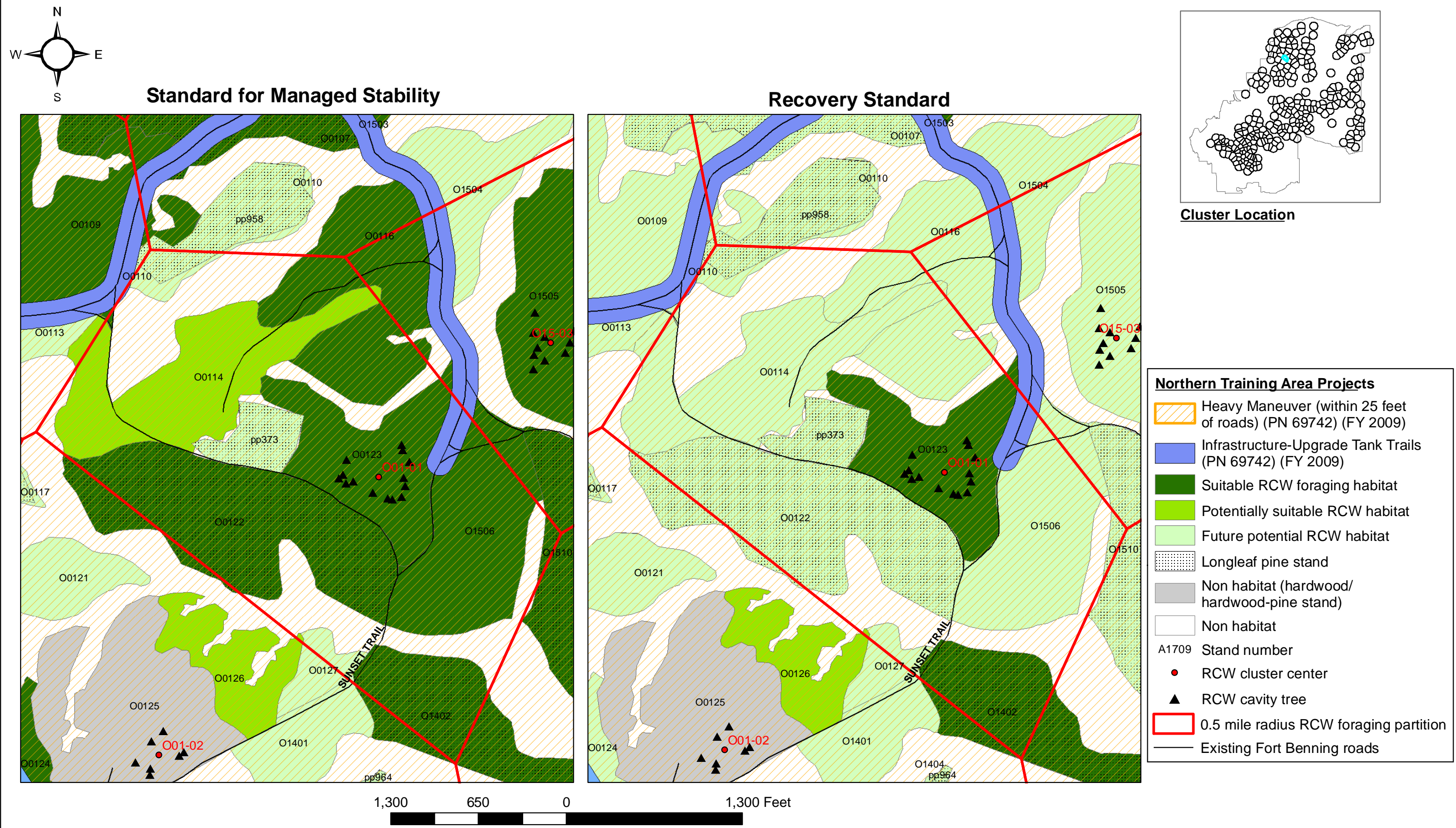
Appendix Figure I-89. Red-cockaded woodpecker (RCW) habitats within the 0.5 mile radius foraging partition for Cluster **M08-05R** using the Standard for Managed Stability and the Recovery Standard (USFWS 2003) for proposed Maneuver Center of Excellence projects, Alternatives A and B, Fort Benning, Georgia.



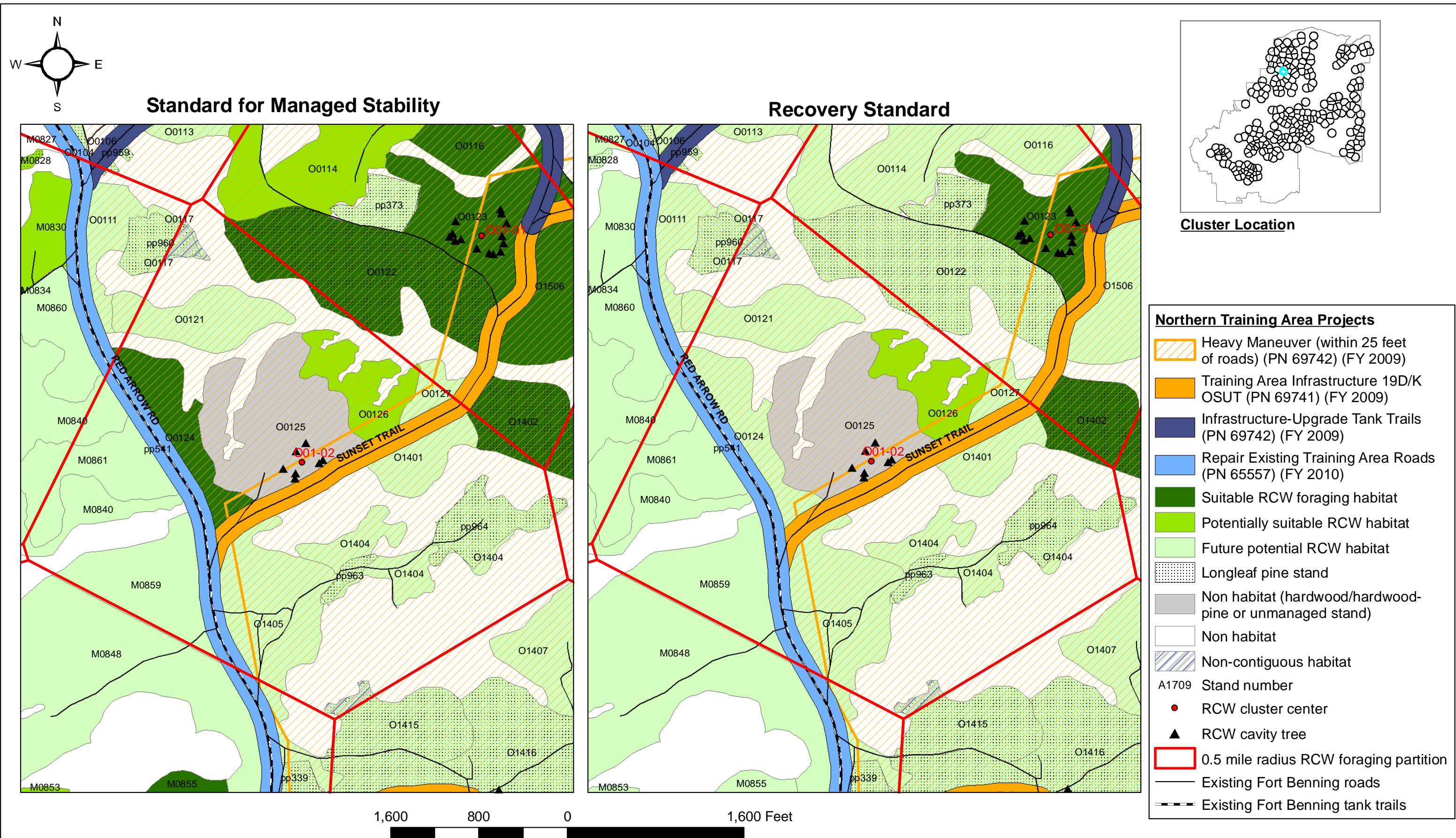
Appendix Figure I-90. Red-cockaded woodpecker (RCW) habitats within the 0.5 mile radius foraging partition for Cluster **N01-02** using the Standard for Managed Stability and the Recovery Standard (USFWS 2003) for proposed Maneuver Center of Excellence projects, Alternatives A and B, Fort Benning, Georgia.



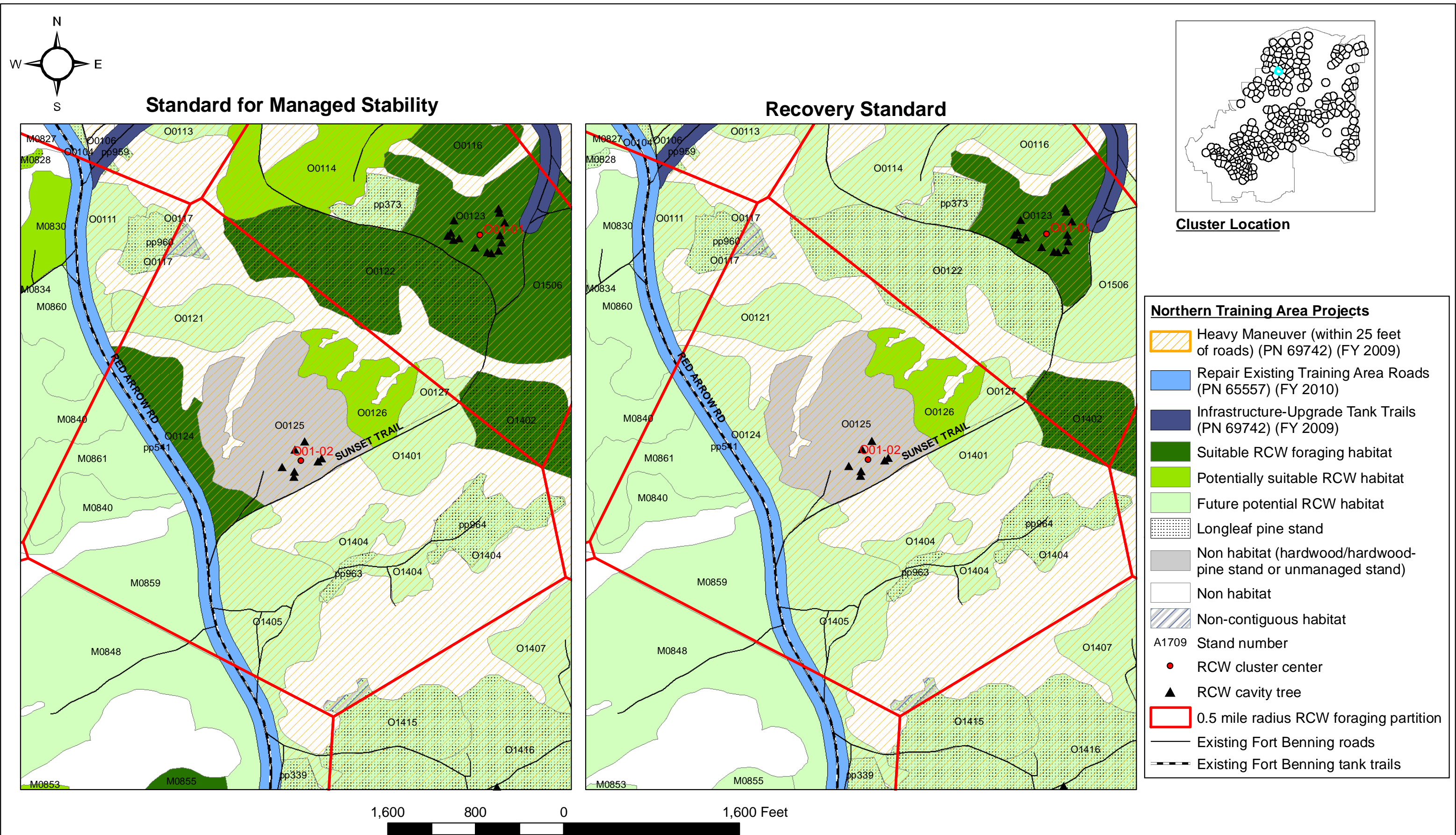
Appendix Figure I-91. Red-cockaded woodpecker (RCW) habitats within the 0.5 mile radius foraging partition for Cluster **001-01** using the Standard for Managed Stability and the Recovery Standard (USFWS 2003) for proposed Maneuver Center of Excellence projects, Alternative A, Fort Benning, Georgia.



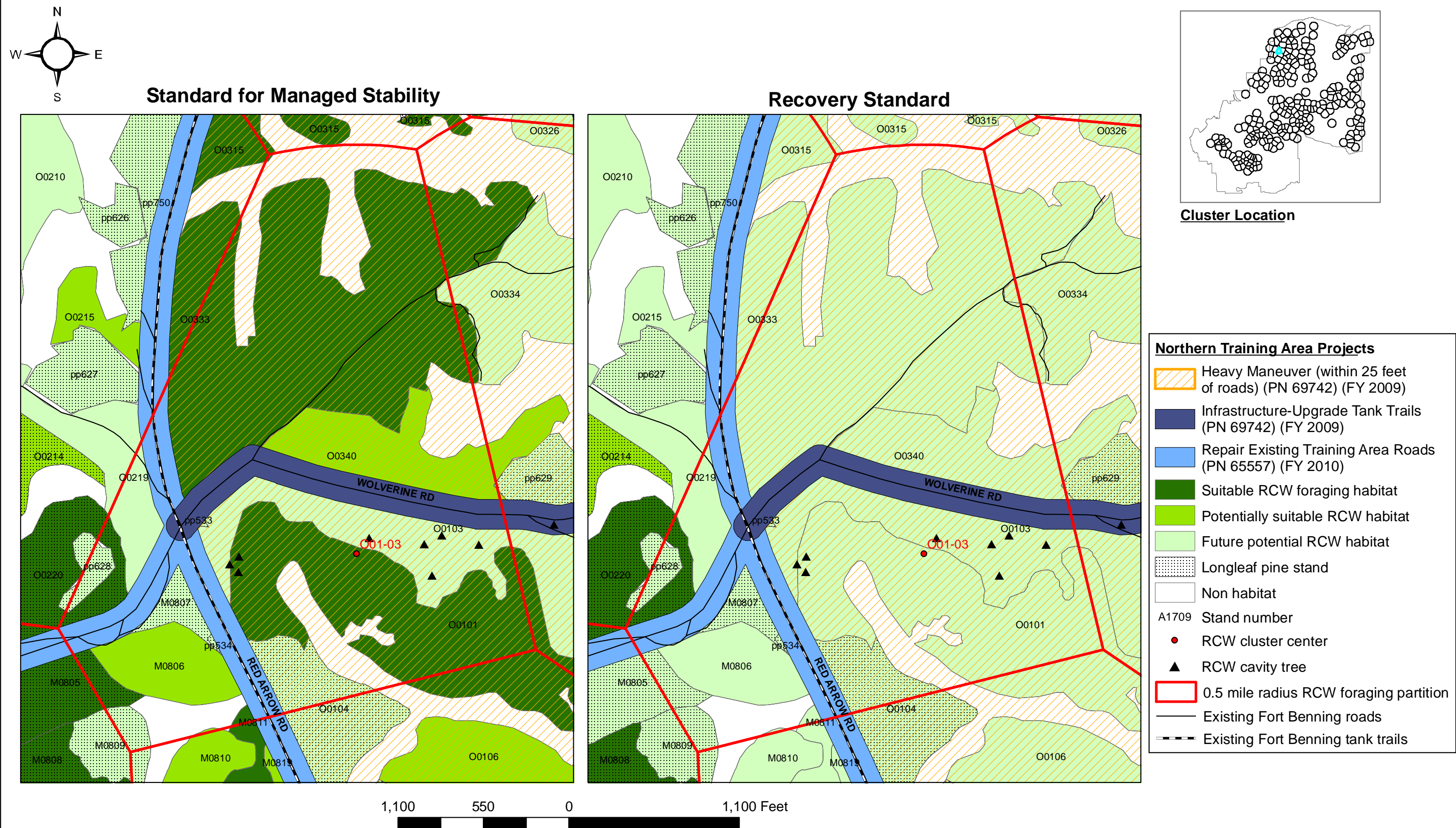
Appendix Figure I-92. Red-cockaded woodpecker (RCW) habitats within the 0.5 mile radius foraging partition for Cluster **001-01** using the Standard for Managed Stability and the Recovery Standard (USFWS 2003) for proposed Maneuver Center of Excellence projects, Alternative B, Fort Benning, Georgia.



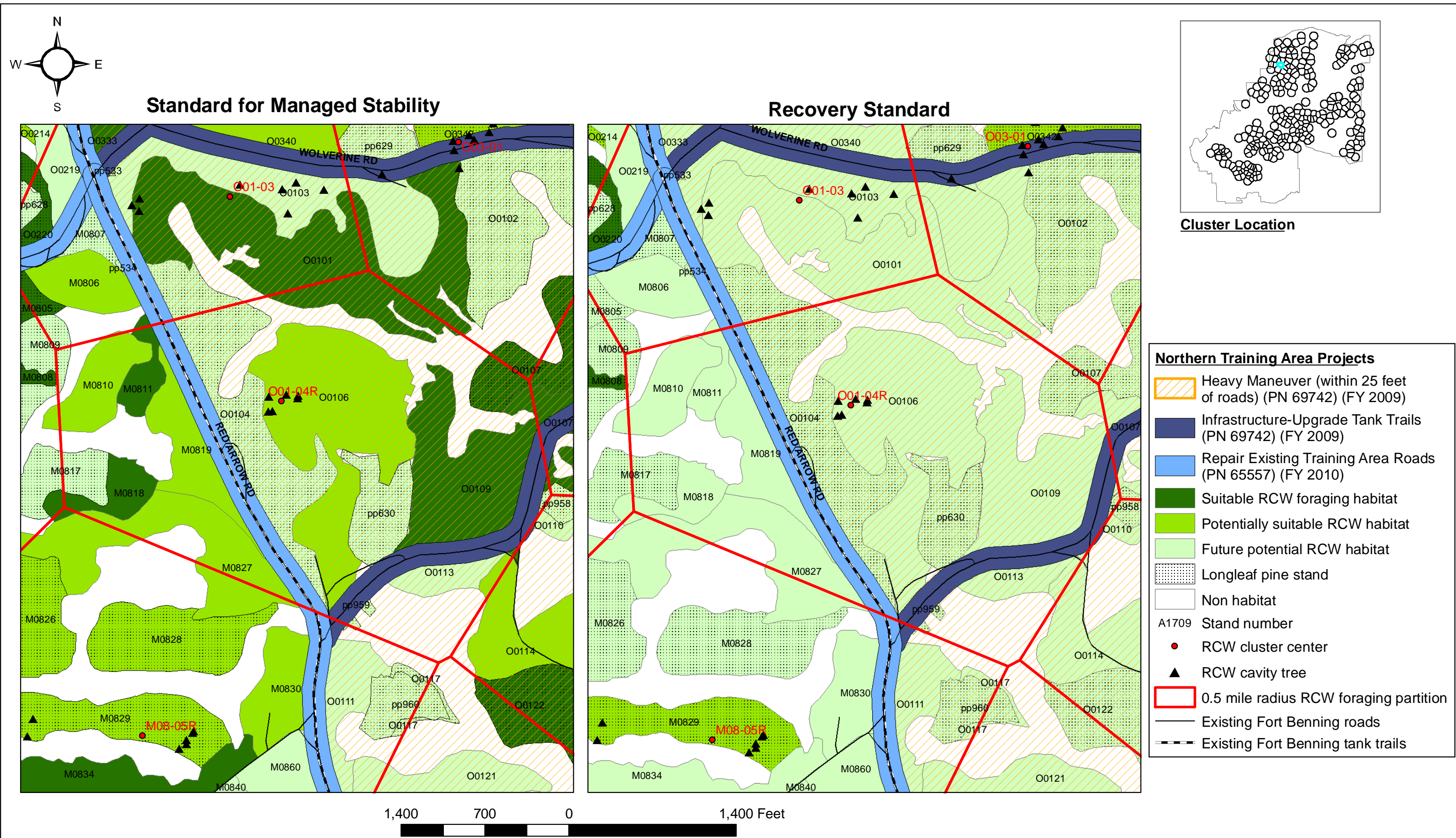
Appendix Figure I-93. Red-cockaded woodpecker (RCW) habitats within the 0.5 mile radius foraging partition for Cluster **O01-02** using the Standard for Managed Stability and the Recovery Standard (USFWS 2003) for proposed Maneuver Center of Excellence projects, Alternative A, Fort Benning, Georgia.



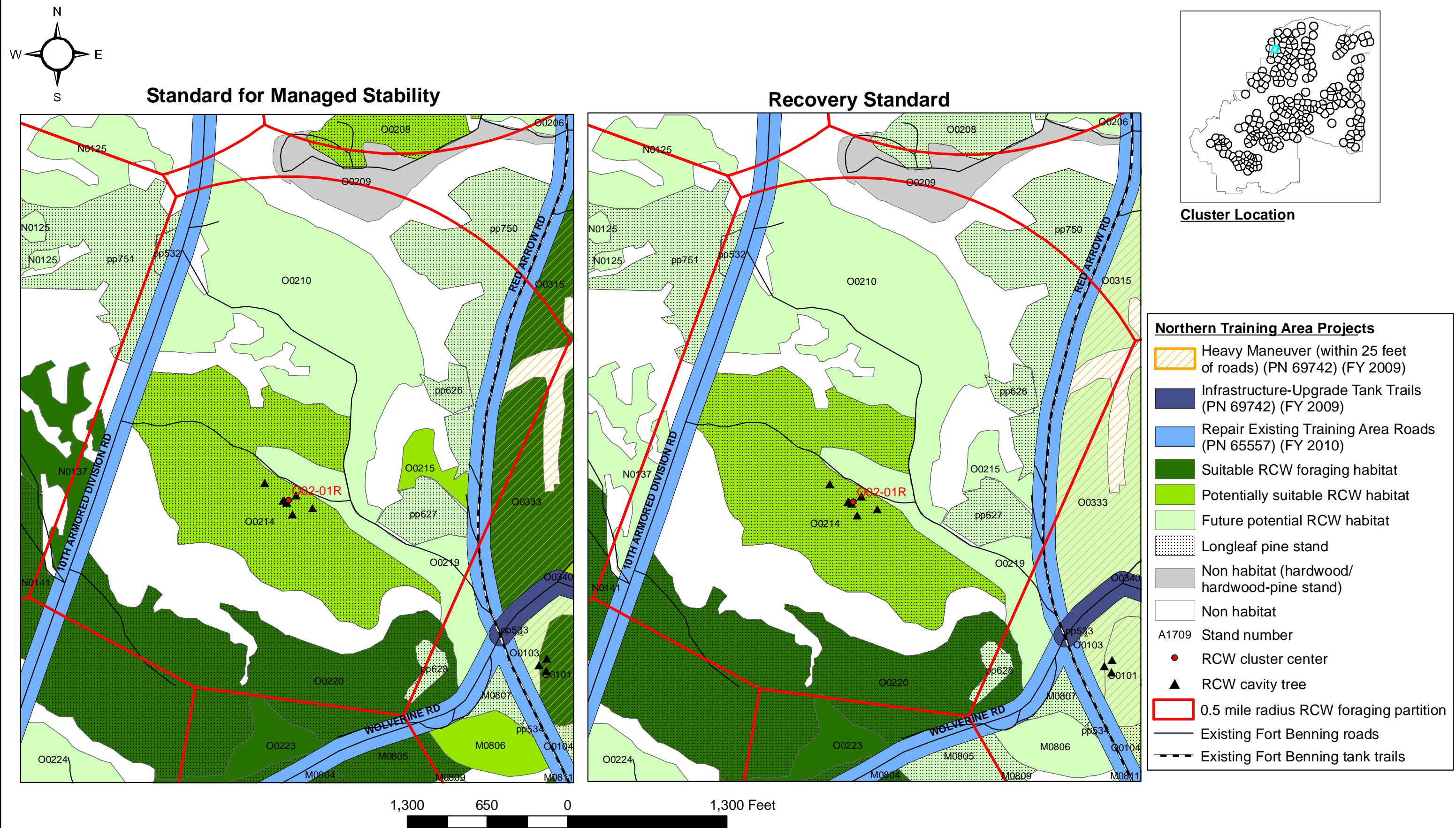
Appendix Figure I-94. Red-cockaded woodpecker (RCW) habitats within the 0.5 mile radius foraging partition for Cluster **001-02** using the Standard for Managed Stability and the Recovery Standard (USFWS 2003) for proposed Maneuver Center of Excellence projects, Alternative B, Fort Benning, Georgia.



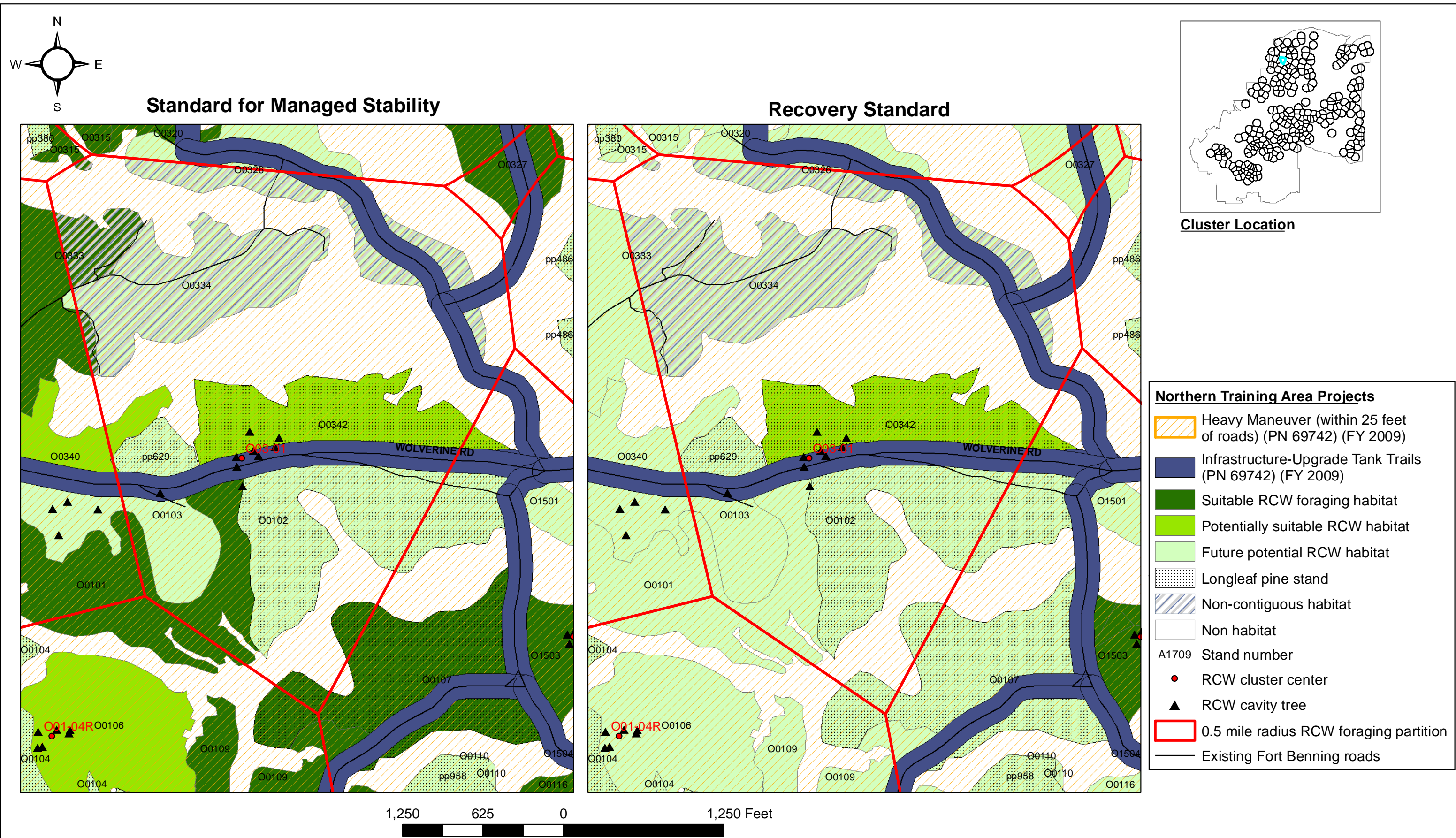
Appendix Figure I-95. Red-cockaded woodpecker (RCW) habitats within the 0.5 mile radius foraging partition for Cluster **001-03** using the Standard for Managed Stability and the Recovery Standard (USFWS 2003) for proposed Maneuver Center of Excellence projects, Alternatives A and B, Fort Benning, Georgia.



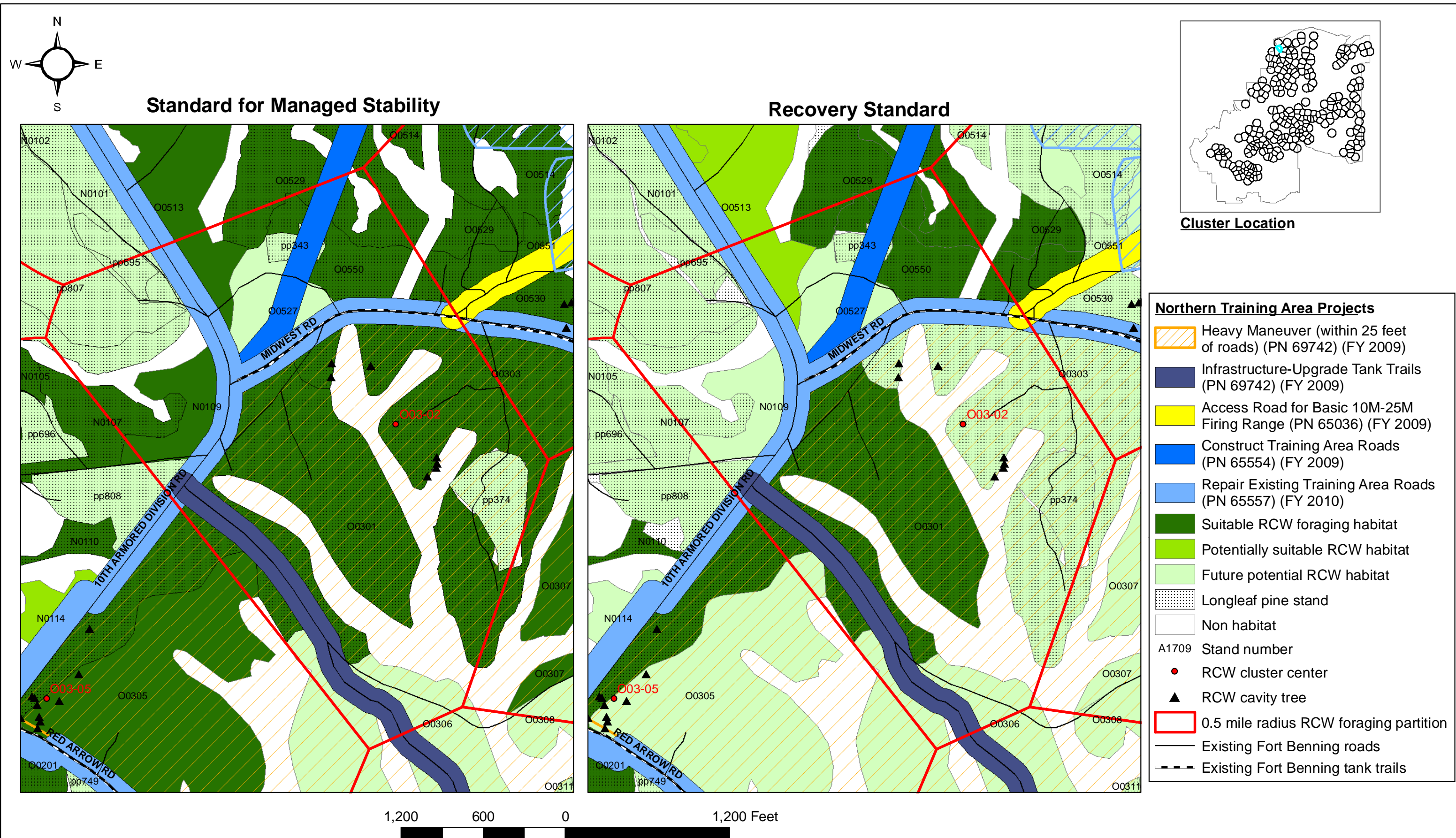
Appendix Figure I-96. Red-cockaded woodpecker (RCW) habitats within the 0.5 mile radius foraging partition for Cluster **001-04R** using the Standard for Managed Stability and the Recovery Standard (USFWS 2003) for proposed Maneuver Center of Excellence projects, Alternatives A and B, Fort Benning, Georgia.



Appendix Figure I-97. Red-cockaded woodpecker (RCW) habitats within the 0.5 mile radius foraging partition for Cluster **O02-01R** using the Standard for Managed Stability and the Recovery Standard (USFWS 2003) for proposed Maneuver Center of Excellence projects, Alternatives A and B, Fort Benning, Georgia.



Appendix Figure I-98. Red-cockaded woodpecker (RCW) habitats within the 0.5 mile radius foraging partition for Cluster **003-01** using the Standard for Managed Stability and the Recovery Standard (USFWS 2003) for proposed Maneuver Center of Excellence projects, Alternatives A and B, Fort Benning, Georgia.



Appendix Figure I-99. Red-cockaded woodpecker (RCW) habitats within the 0.5 mile radius foraging partition for Cluster **003-02** using the Standard for Managed Stability and the Recovery Standard (USFWS 2003) for proposed Maneuver Center of Excellence projects, Alternatives A and B, Fort Benning, Georgia.



Appendix Figure I-100. Red-cockaded woodpecker (RCW) habitats within the 0.5 mile radius foraging partition for Cluster **O03-03** using the Standard for Managed Stability and the Recovery Standard (USFWS 2003) for proposed Maneuver Center of Excellence projects, Alternatives A and B, Fort Benning, Georgia.